

Appendix Vol I

Beach Profile Survey Plots 2017

Table of Context

<u>CHRGIS Online.....</u>	<u>3</u>
<u>Bolivar Peninsula.....</u>	<u>4</u>
<u>Caplen Beach.....</u>	<u>6</u>
<u>Gilchrist Beach.....</u>	<u>31</u>
<u>Jamaica Beach.....</u>	<u>50</u>
<u>McGee Beach.....</u>	<u>61</u>
<u>University Beach.....</u>	<u>79</u>

CHRGIS Online

CEPRA monitoring site beach profiles may be reviewed interactively on the Coastal Habitat Restoration GIS (CHRGIS) website. See the following links for more information.

Homepage: <http://www.cbi.tamucc.edu/CHRGIS/>

Beach Profile Survey Plots:

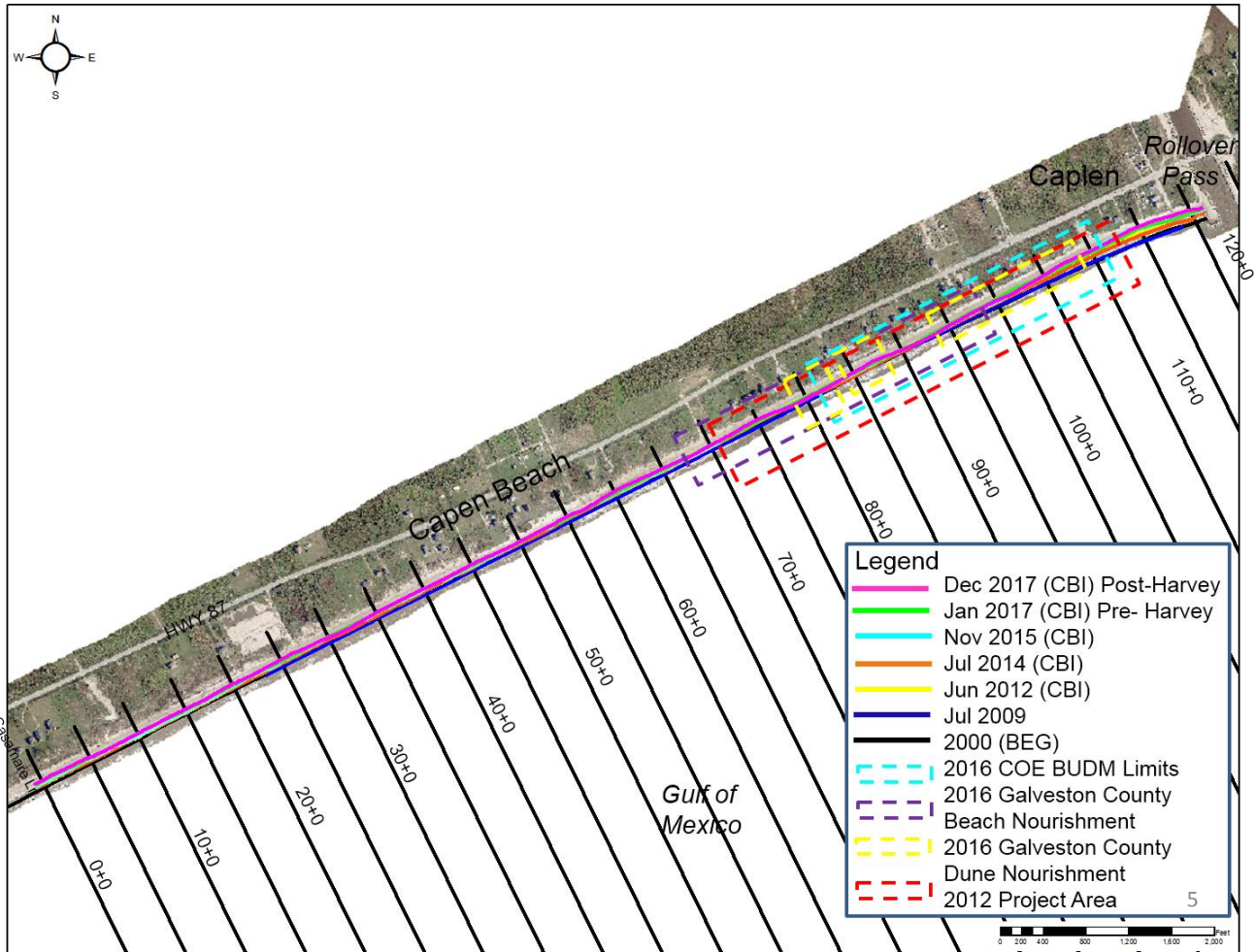
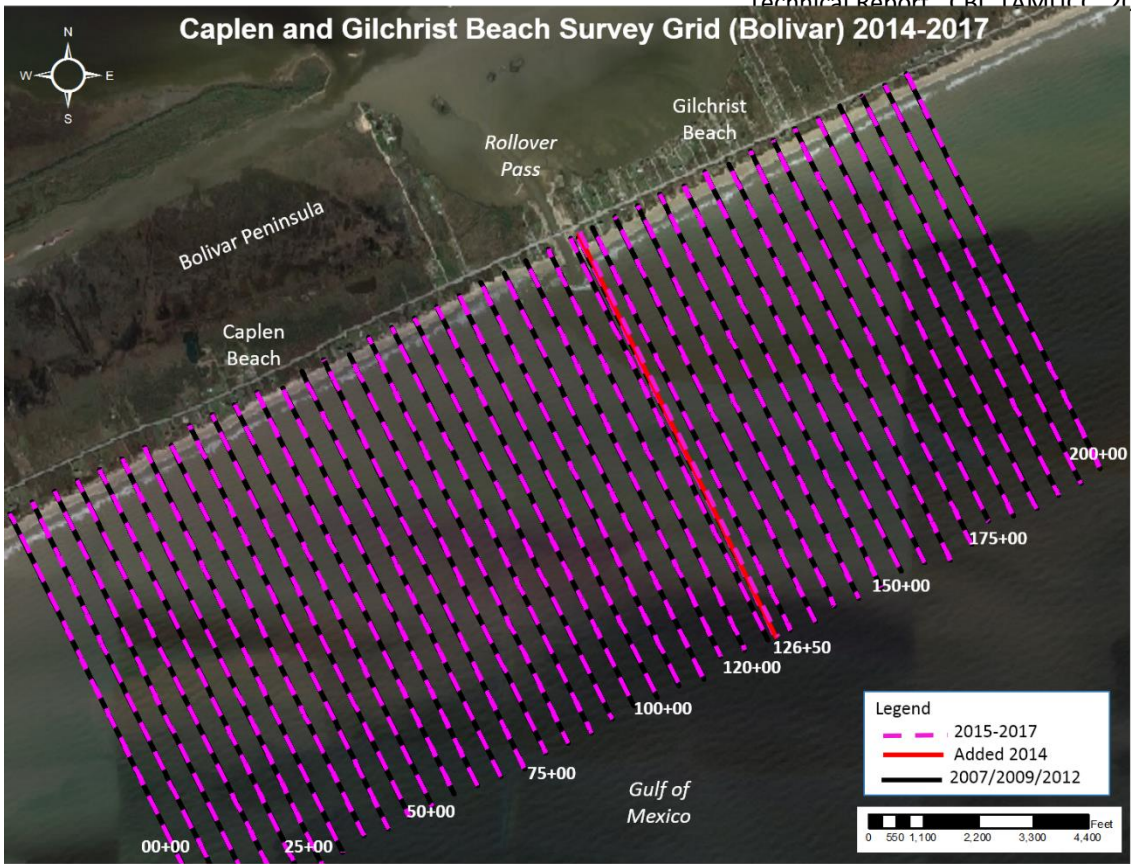
<http://cartogram.tamucc.edu/chrgis/profiles/>

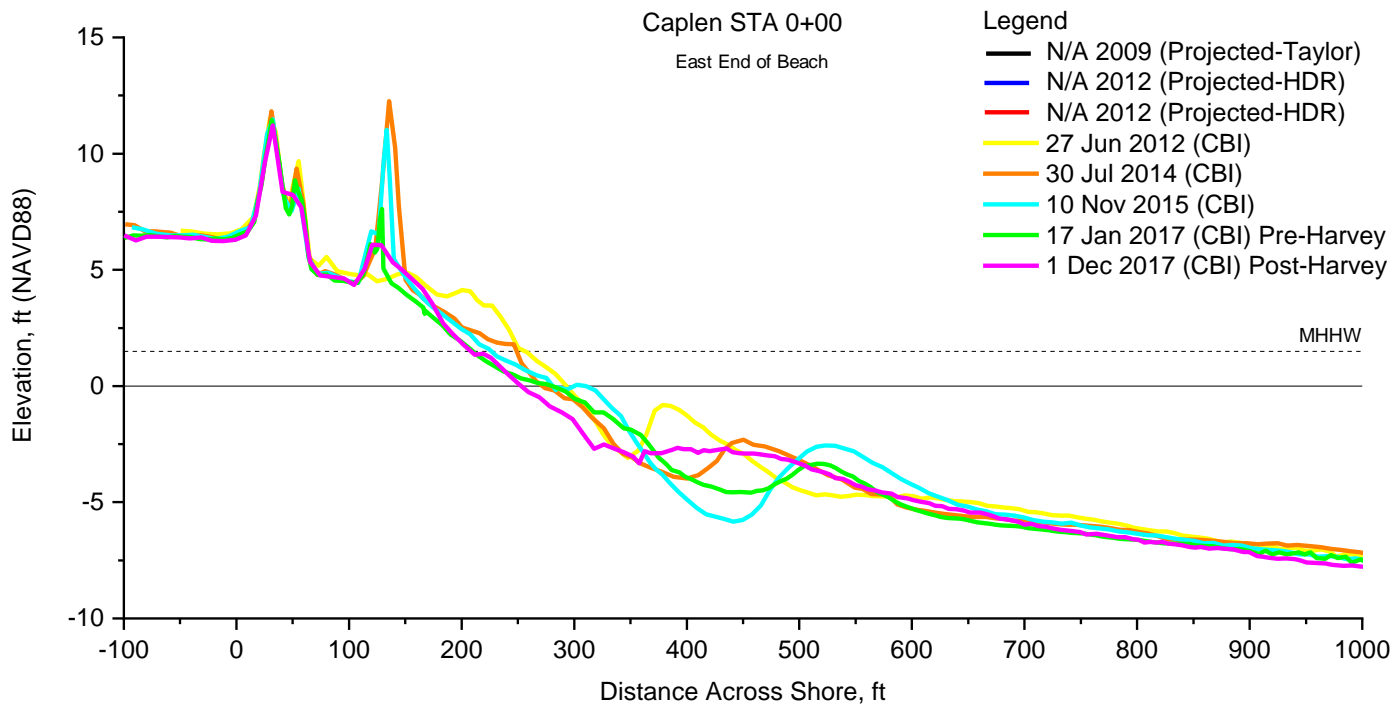
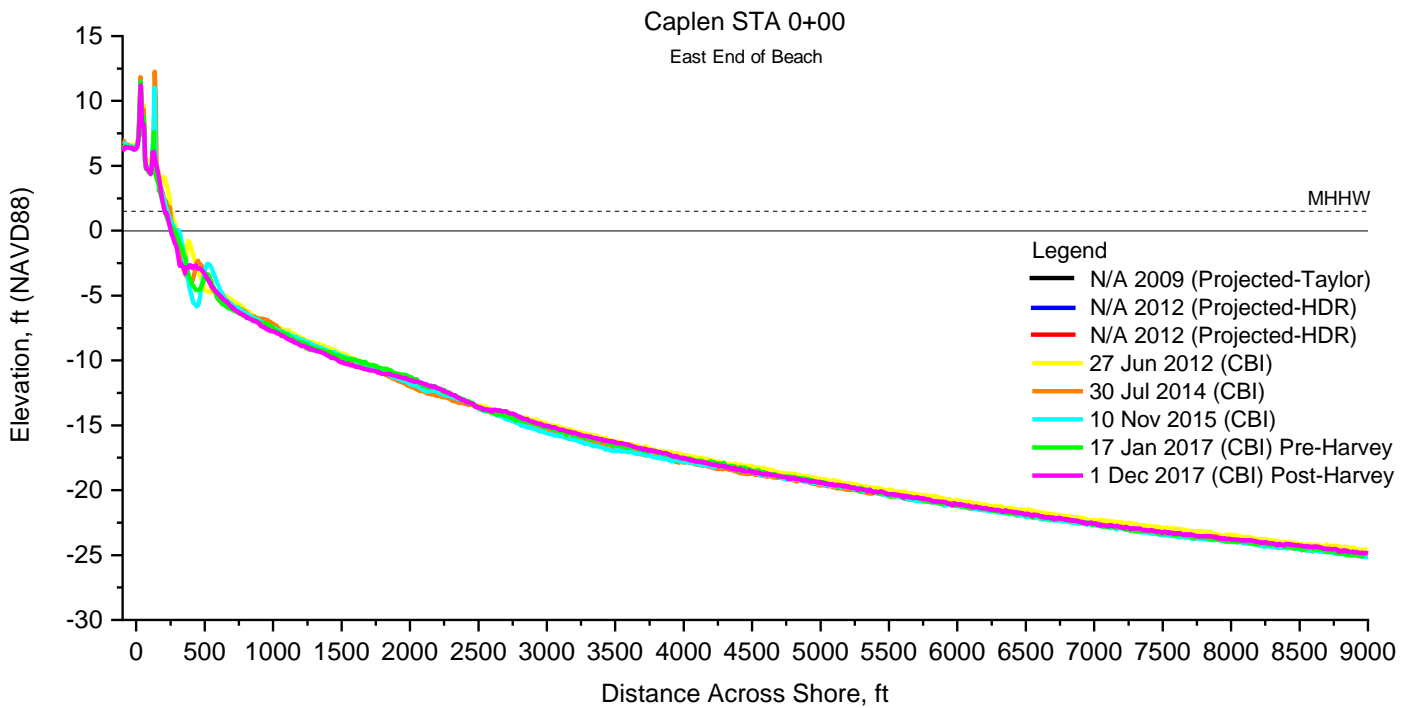
Tutorial for Beach Profile Survey Plot:

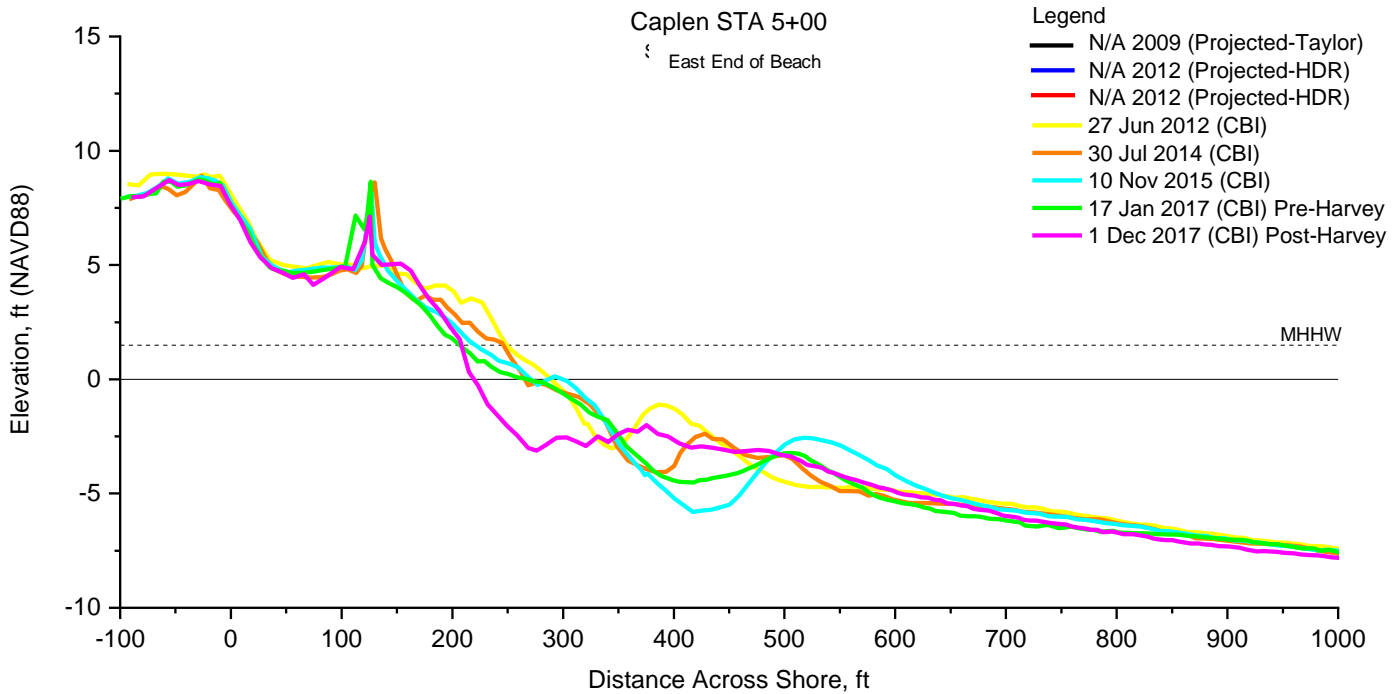
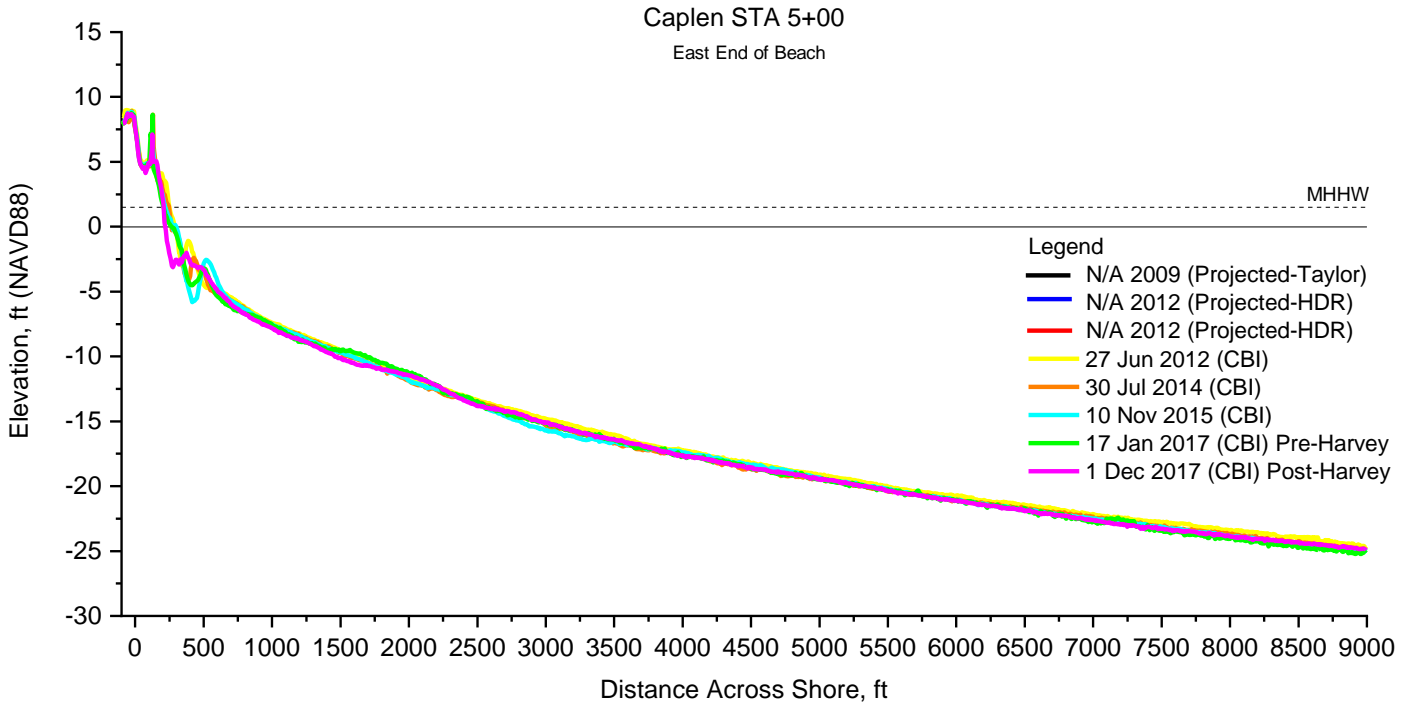
<http://www.cbi.tamucc.edu/CHRGIS/Beach-Profile-Tutorial-2/>

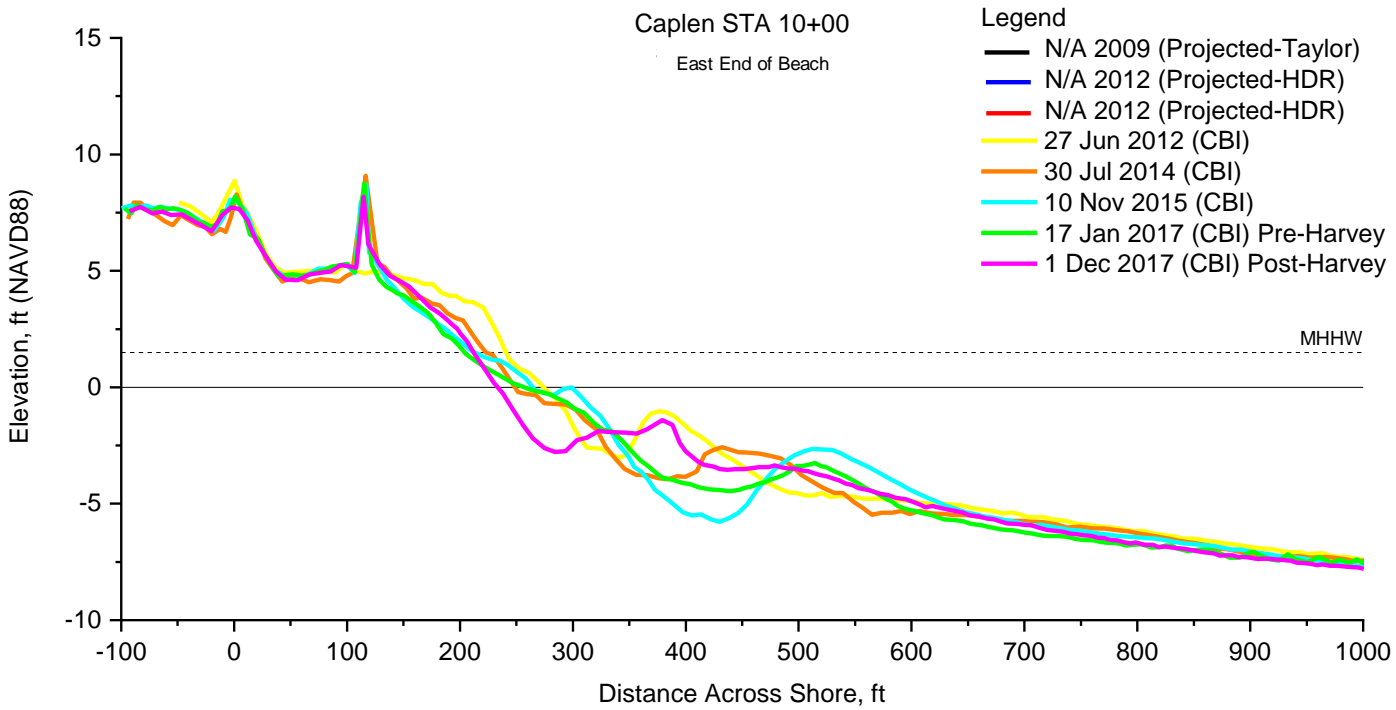
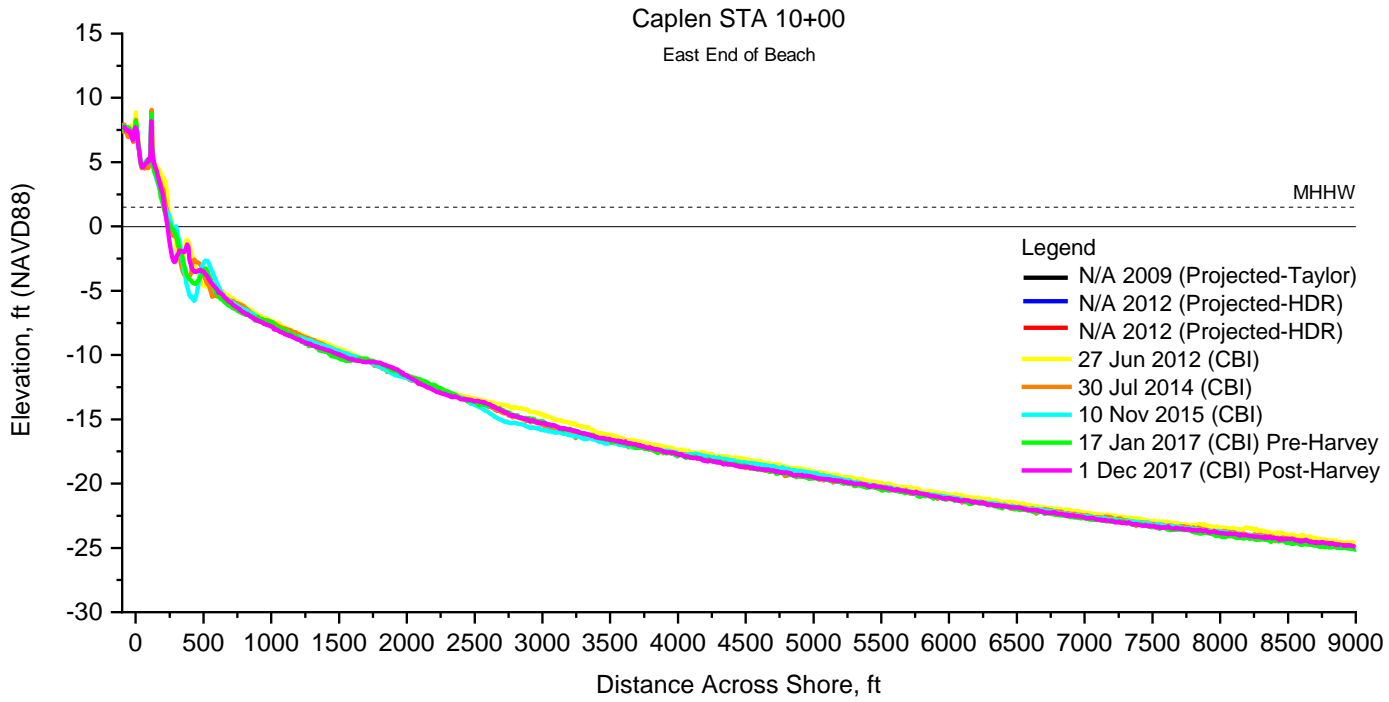
**CEPRA Beach Monitoring Program:
Bolivar Peninsula - Caplen Beach:
Beach Profile Surveys
2009, 2012, 2014-2015, 2017
Scale Full (100:1)
Scale Focused (19:1)**

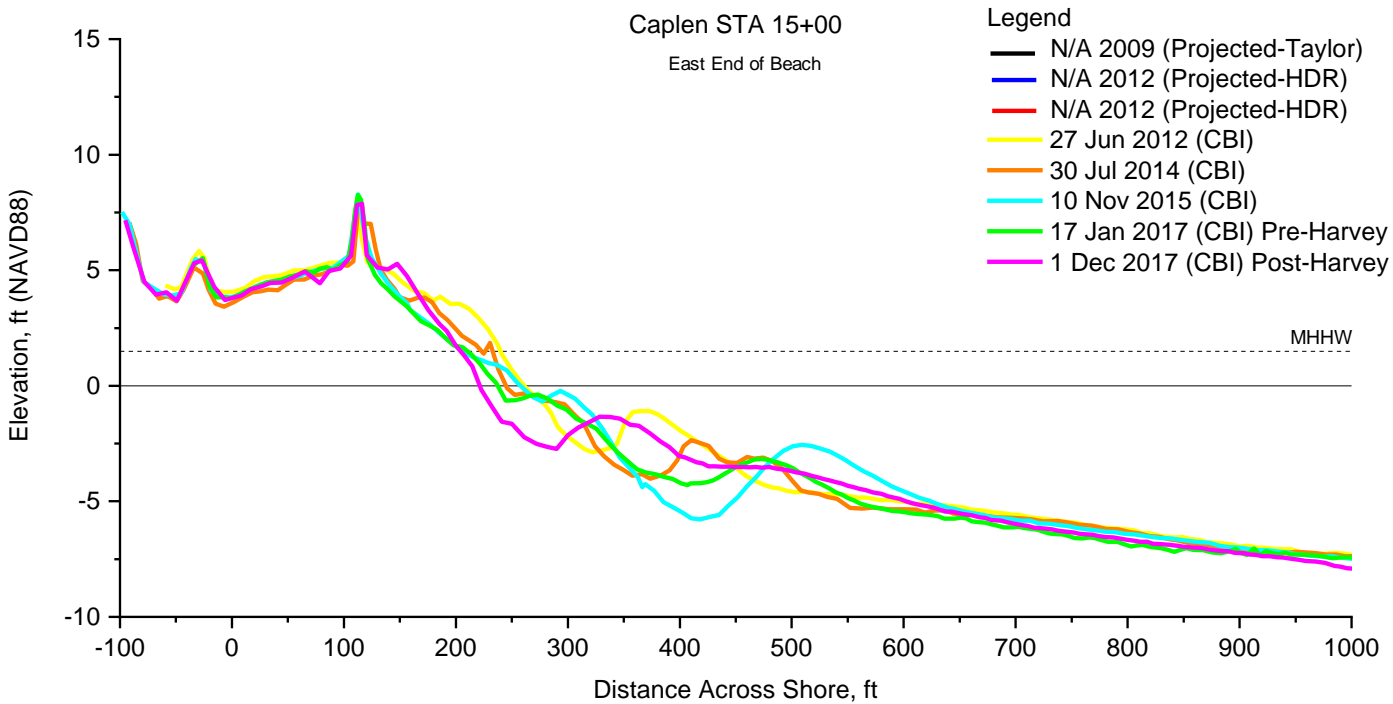
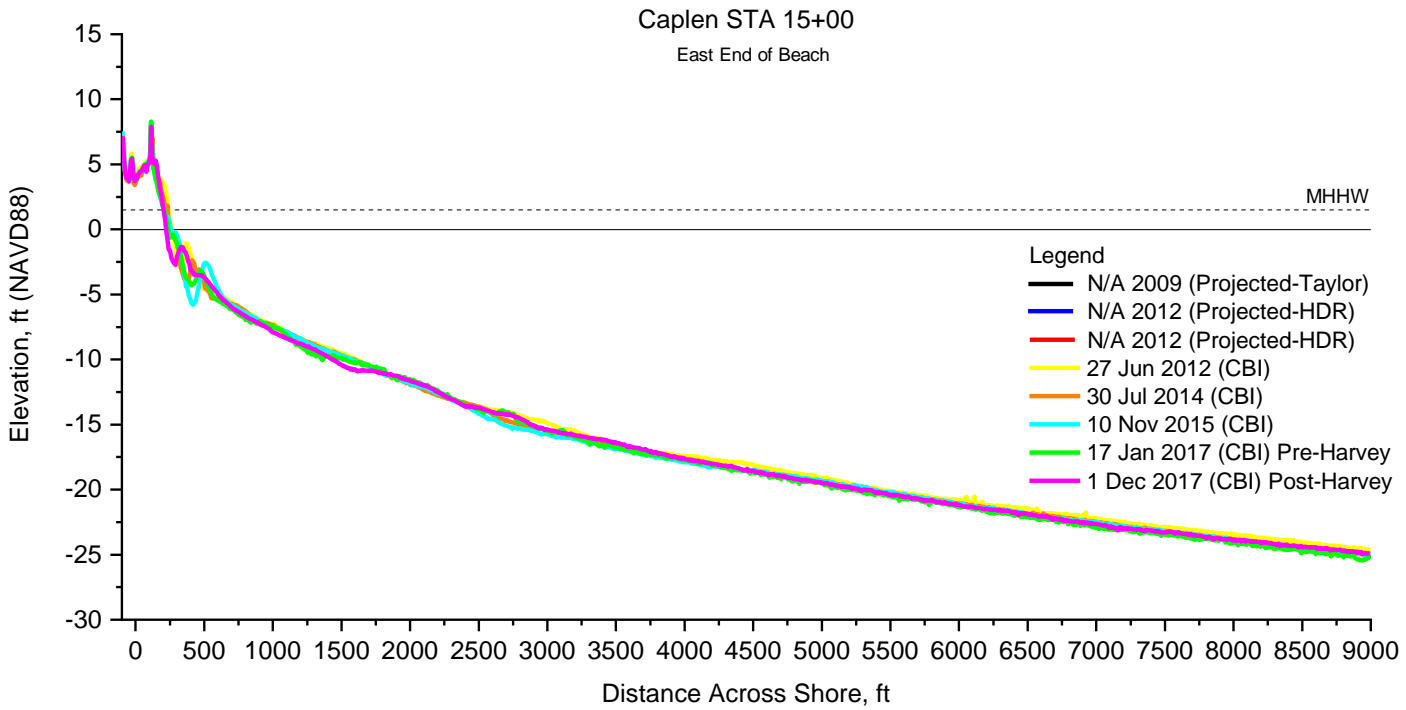
Caplen and Gilchrist Beach Survey Grid (Bolivar) 2014-2017

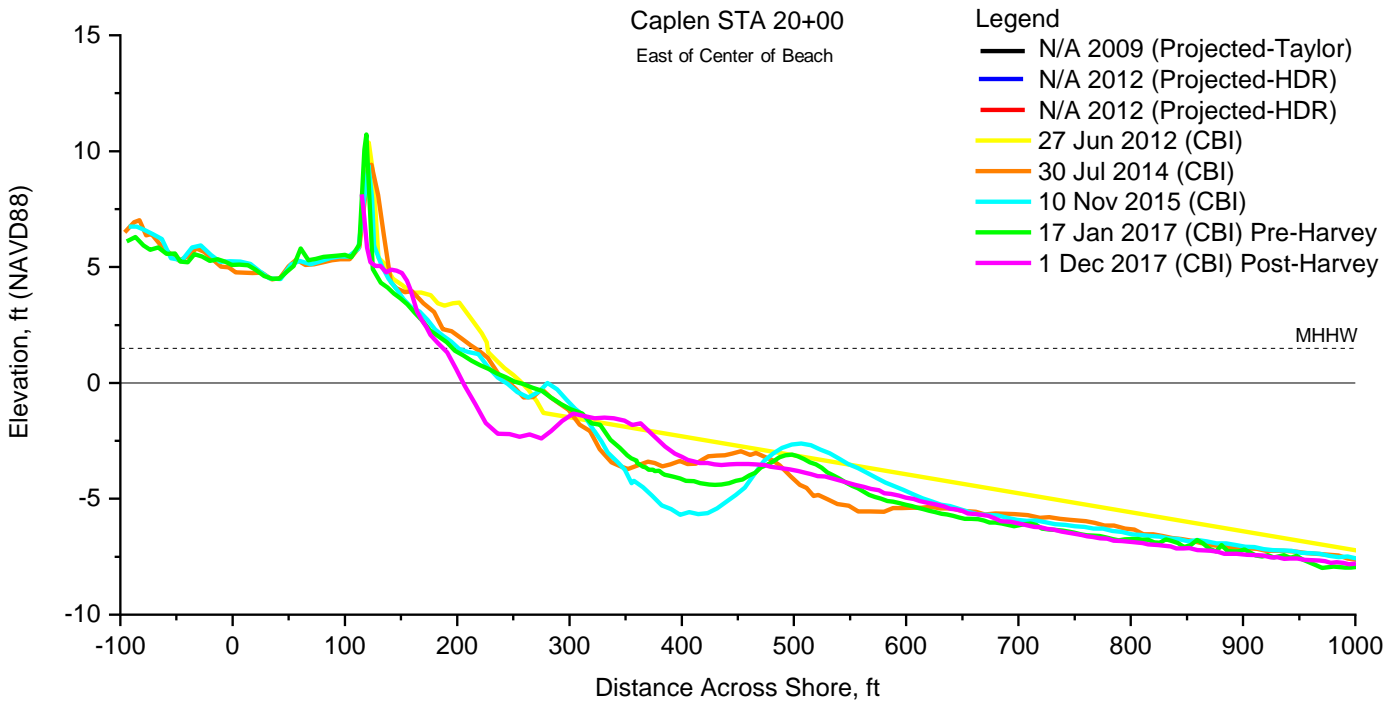
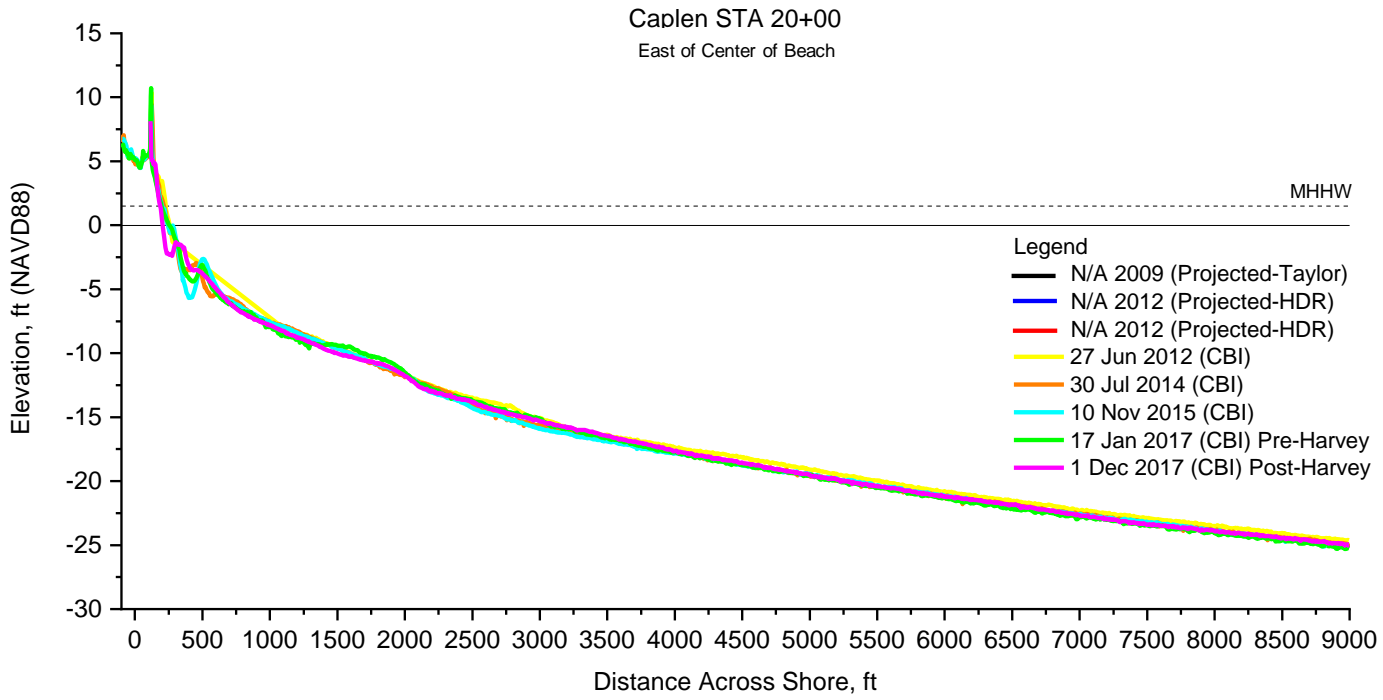


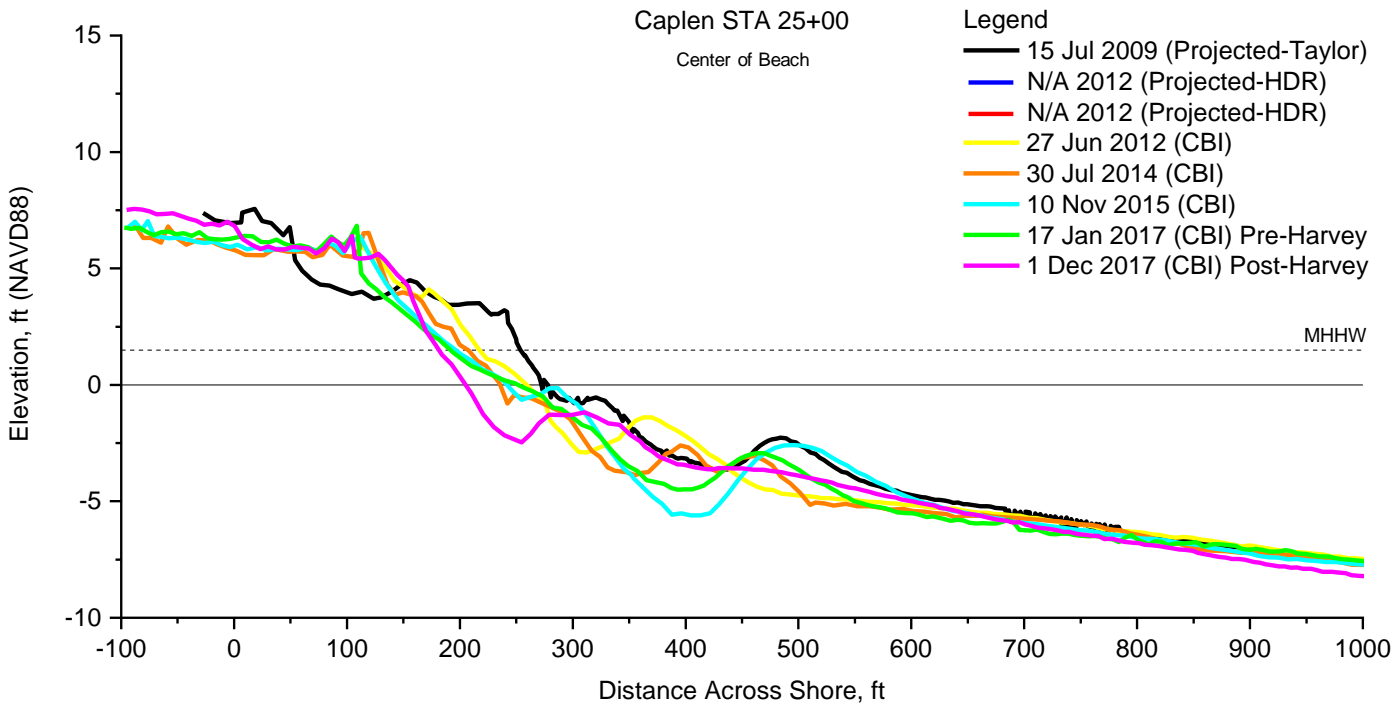
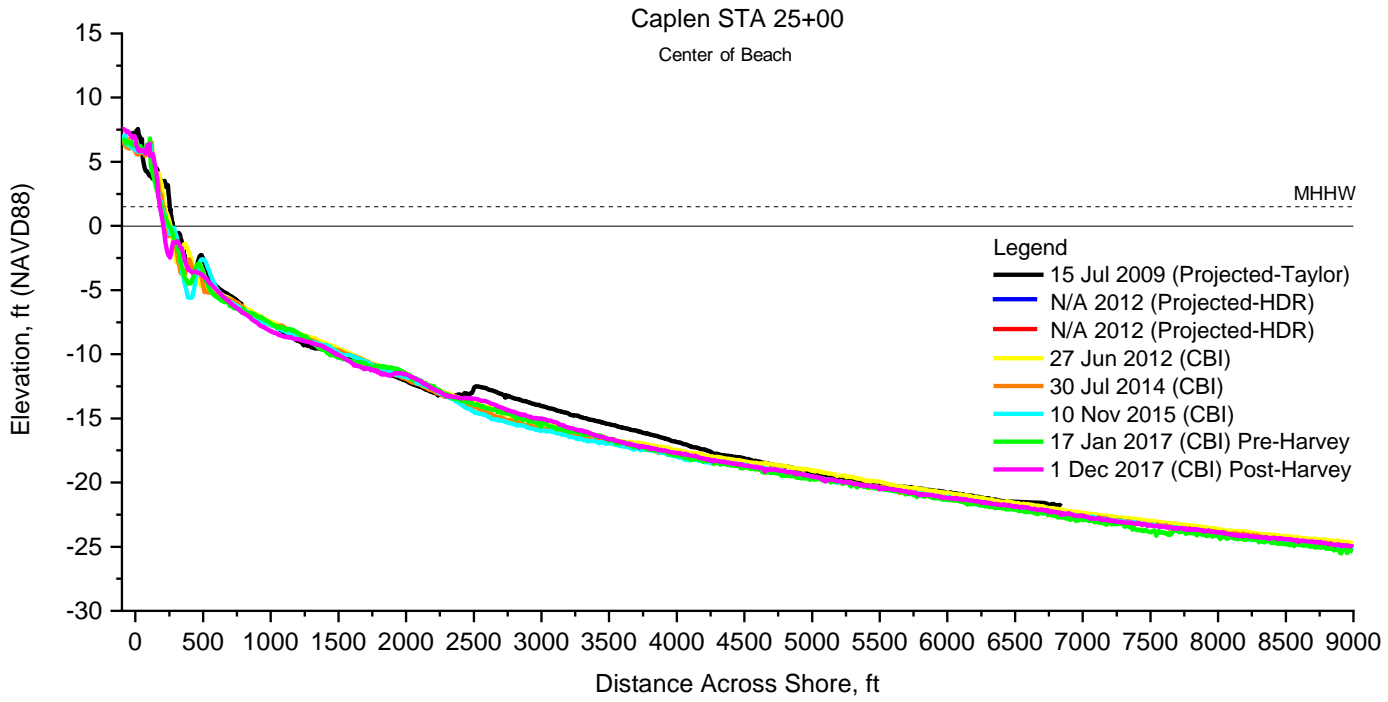


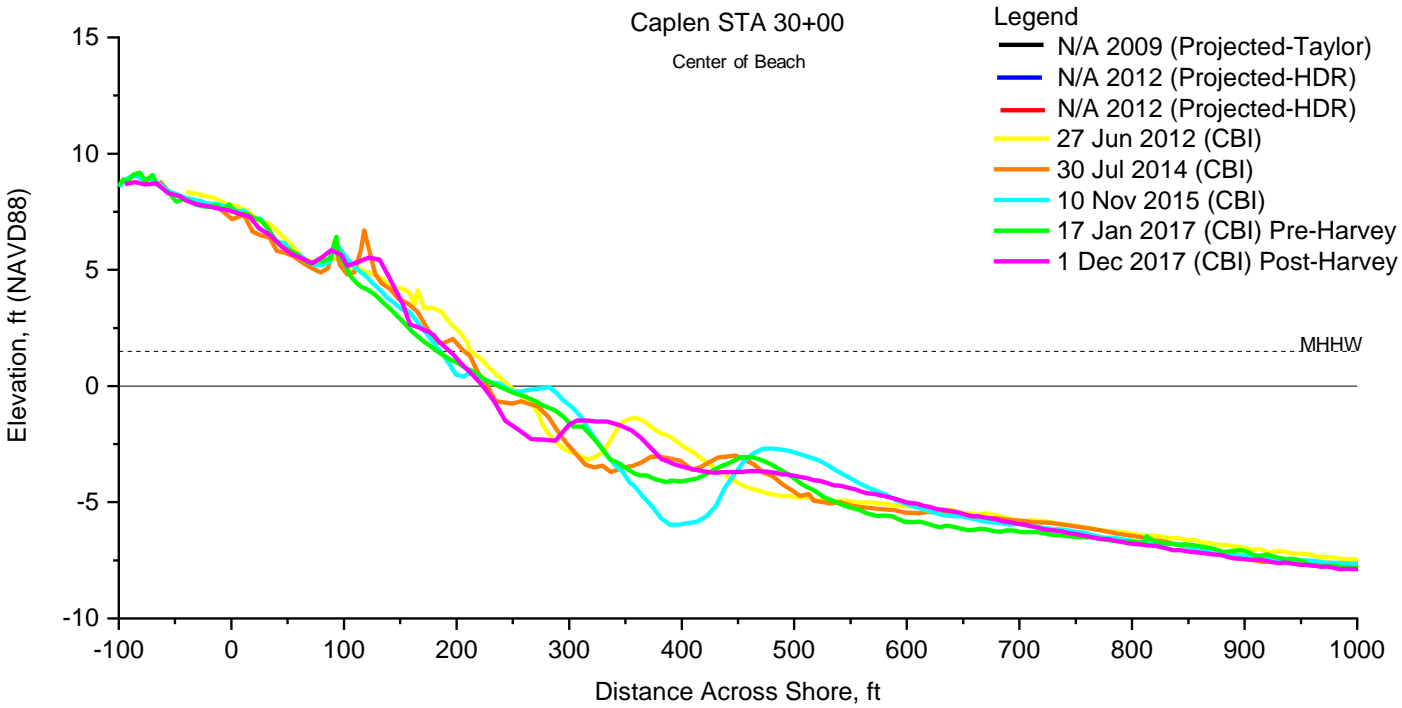
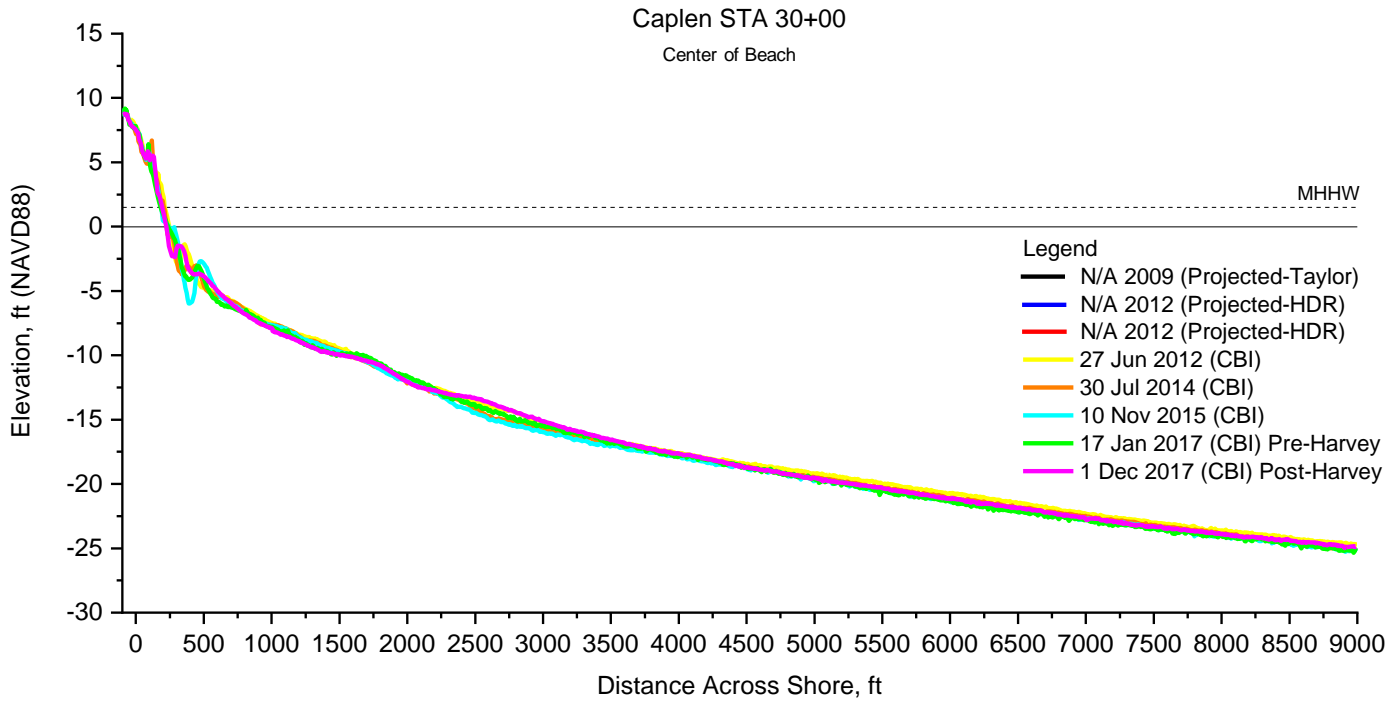


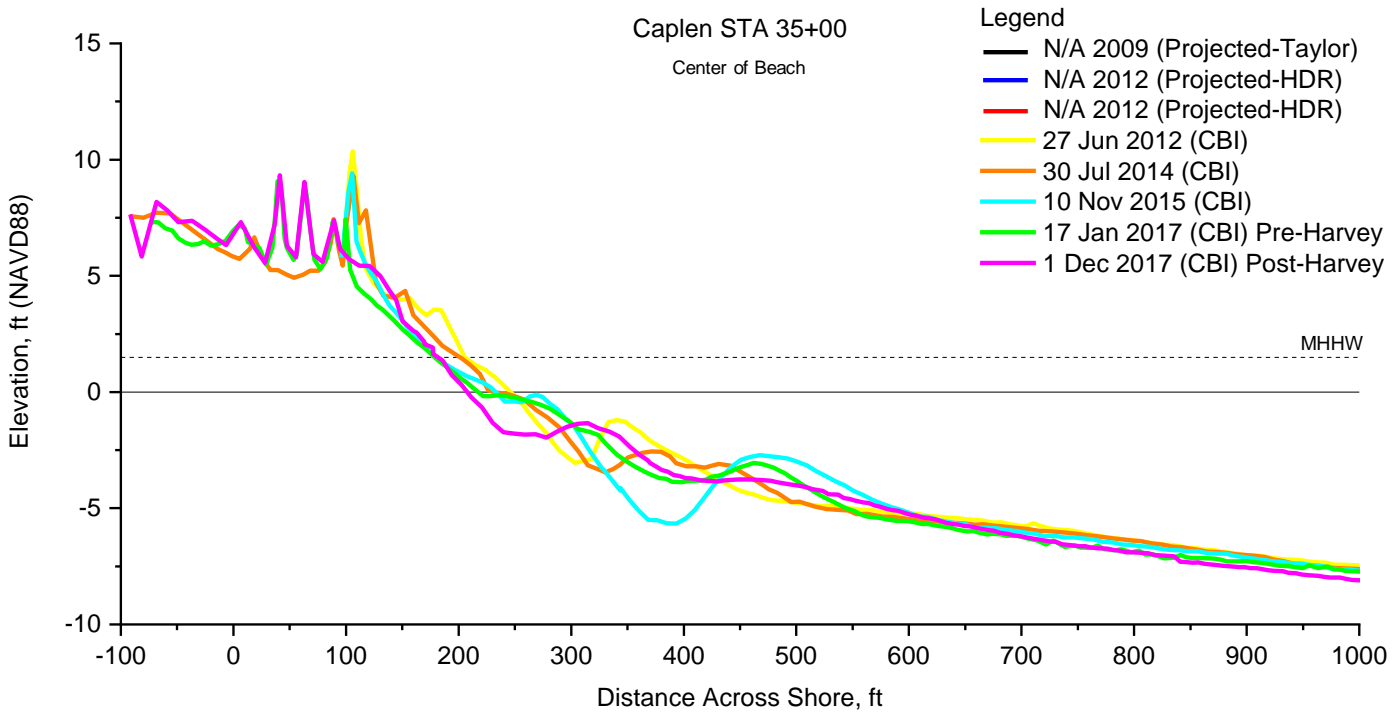
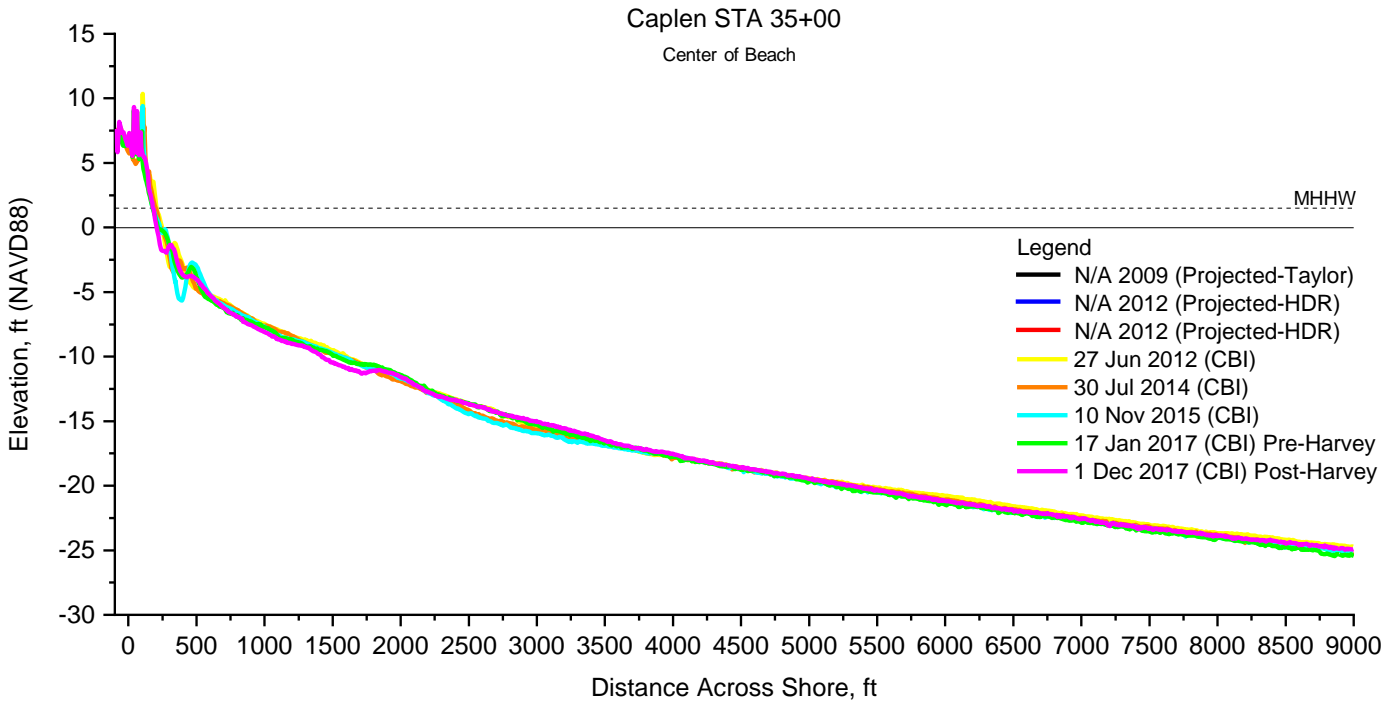


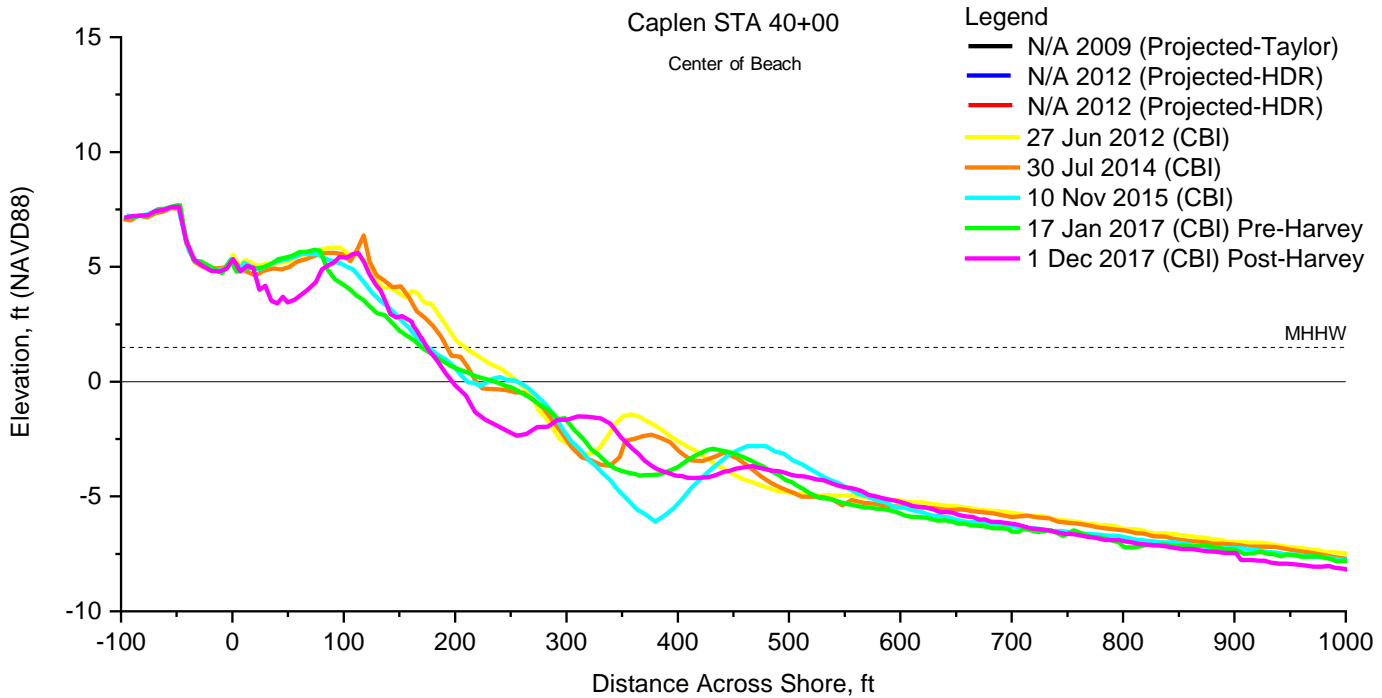
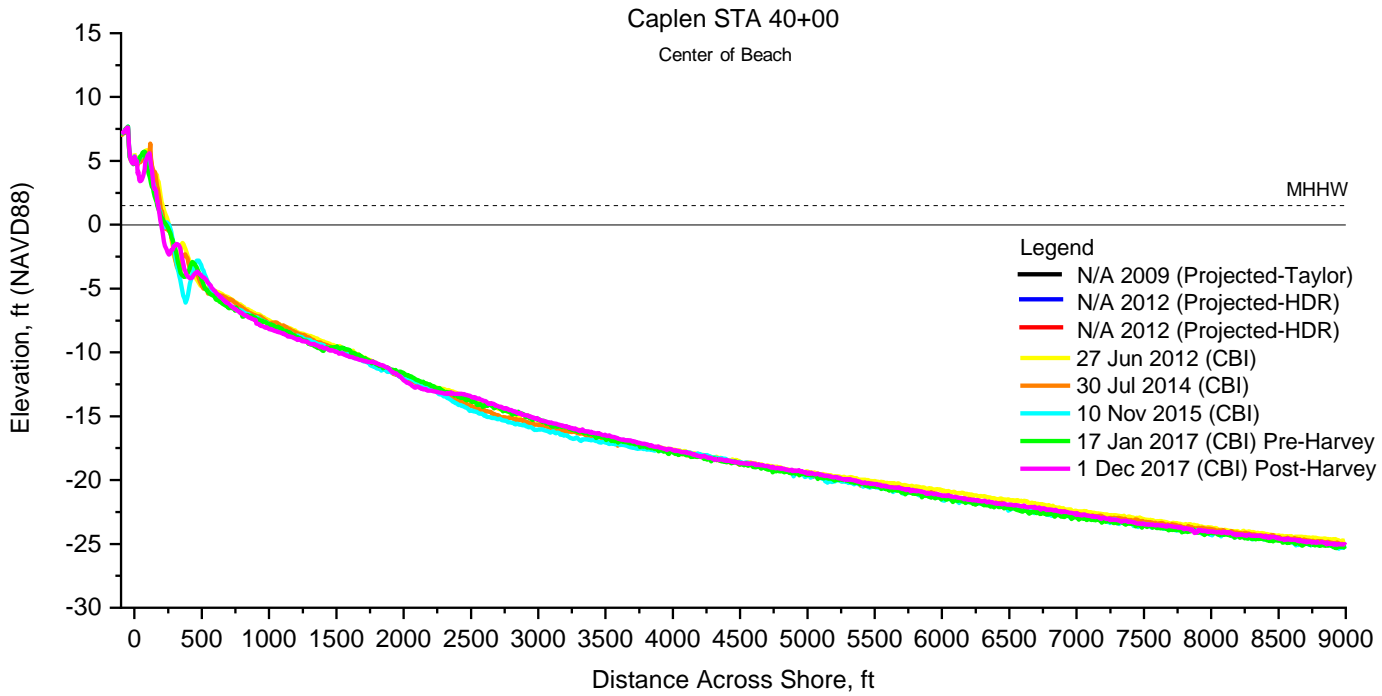


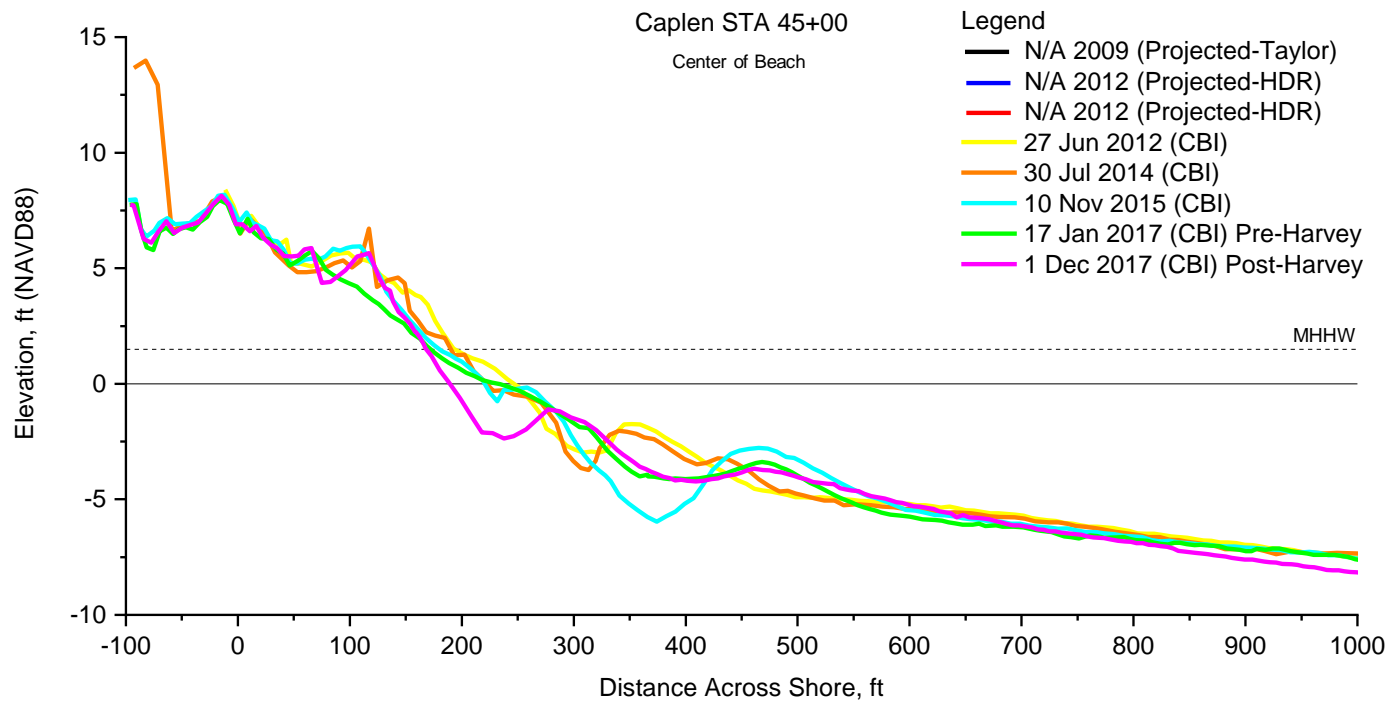
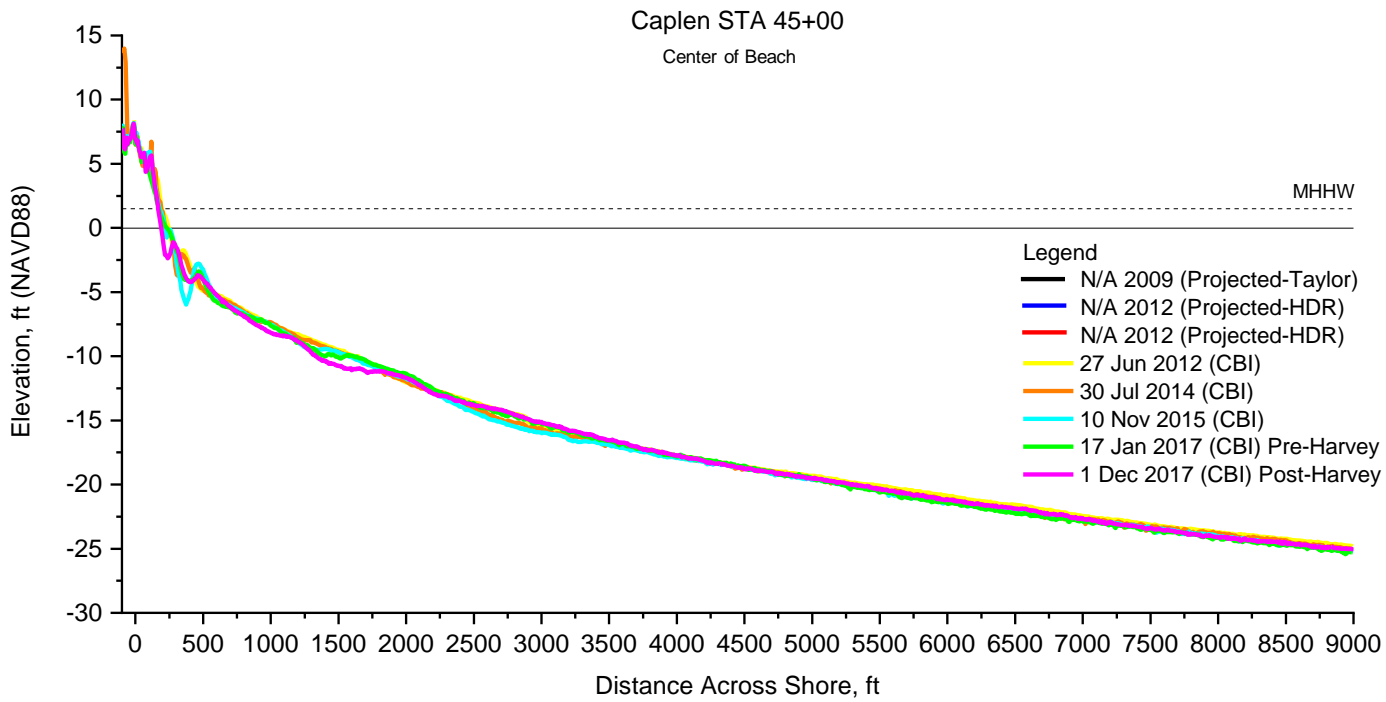


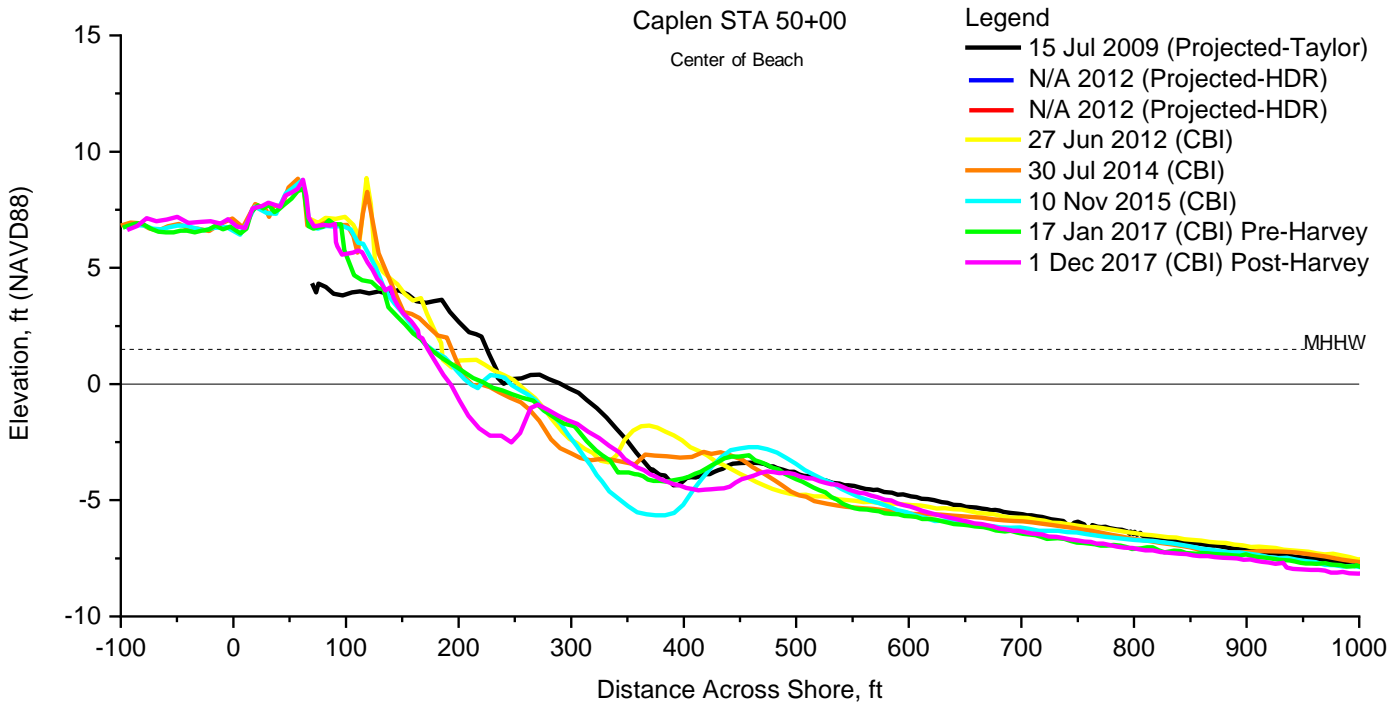
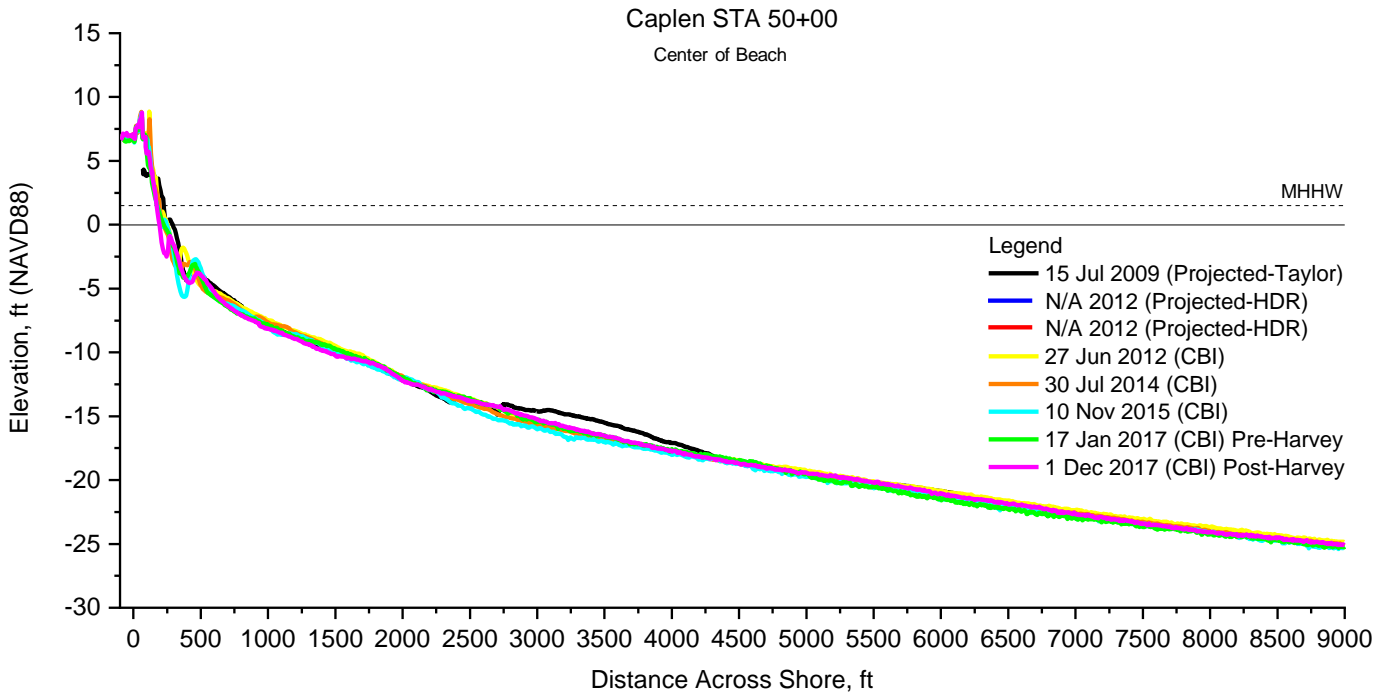


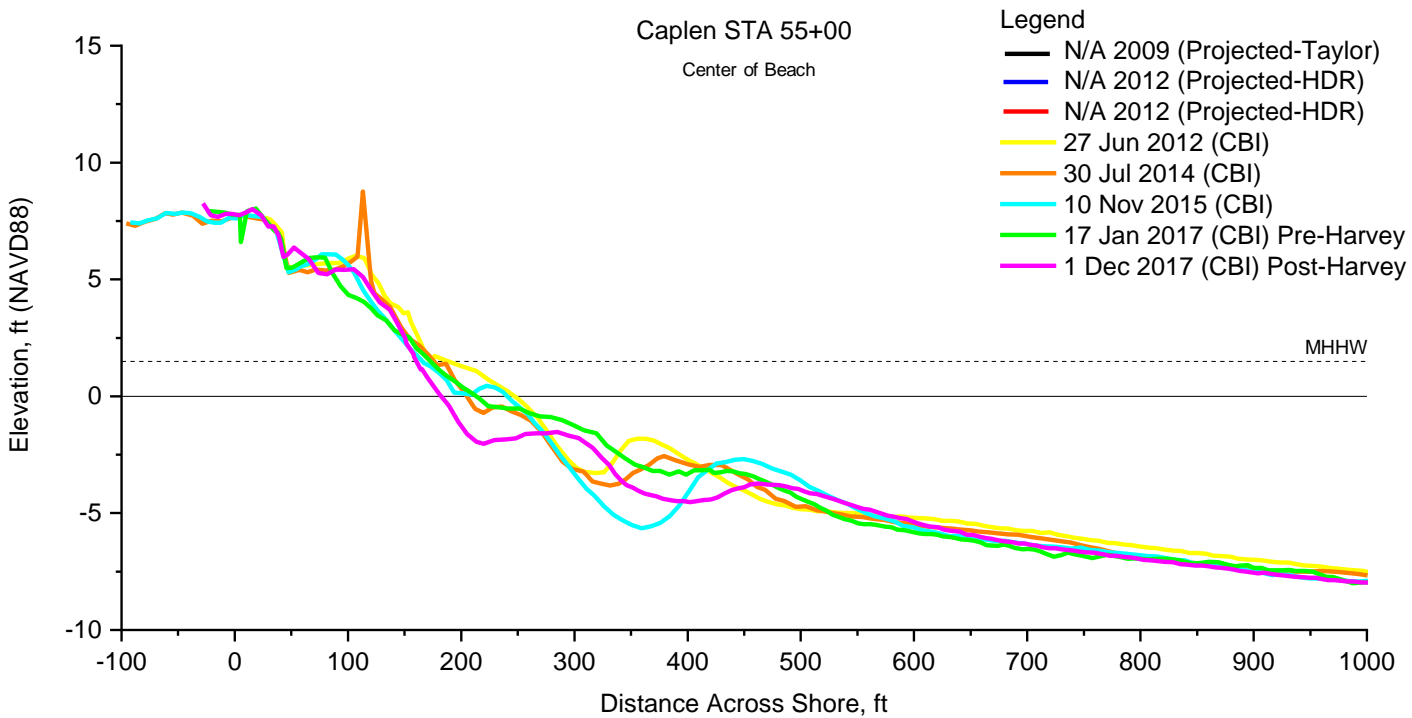
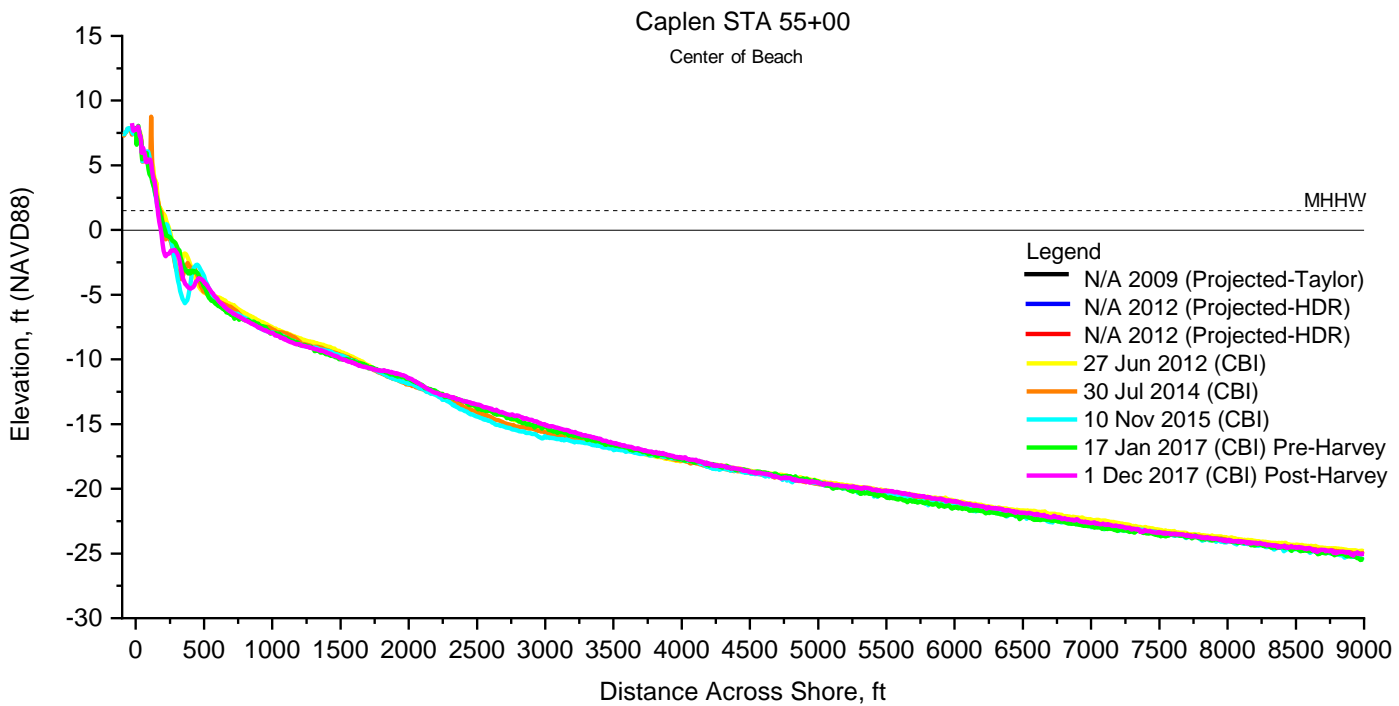


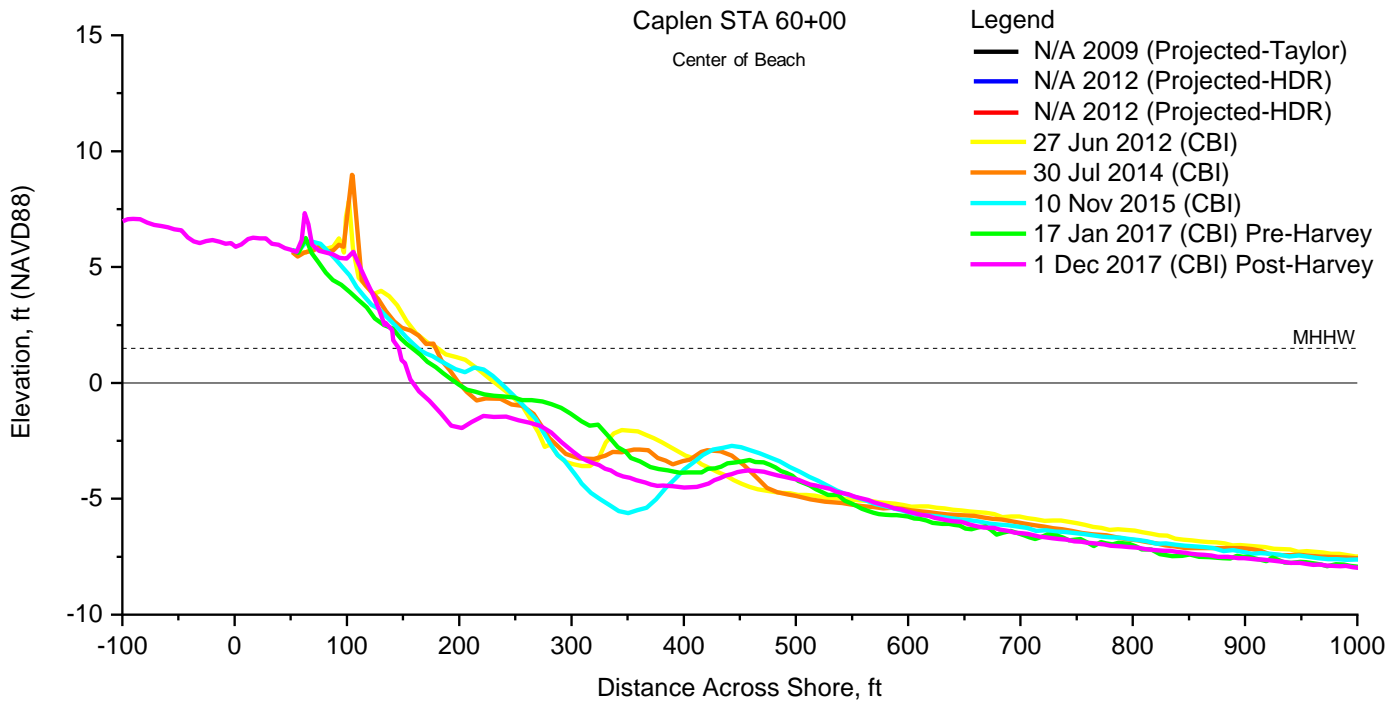
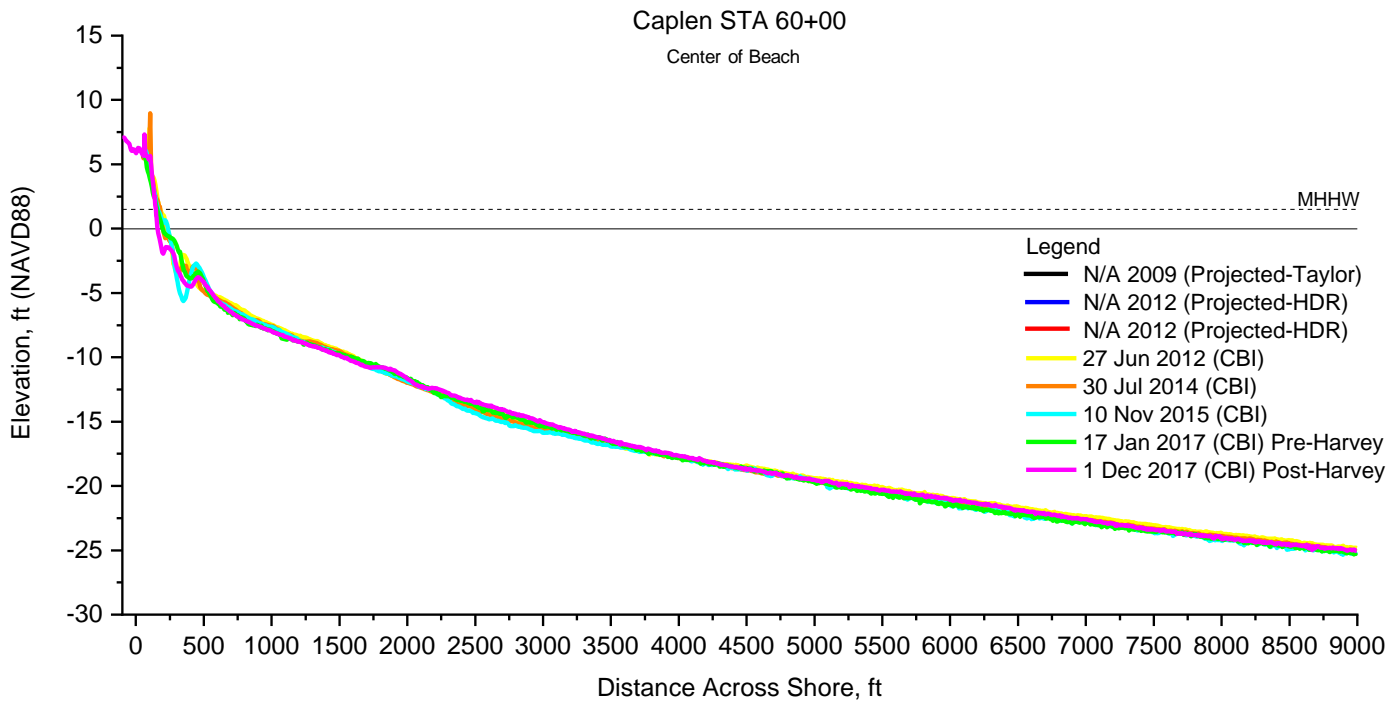


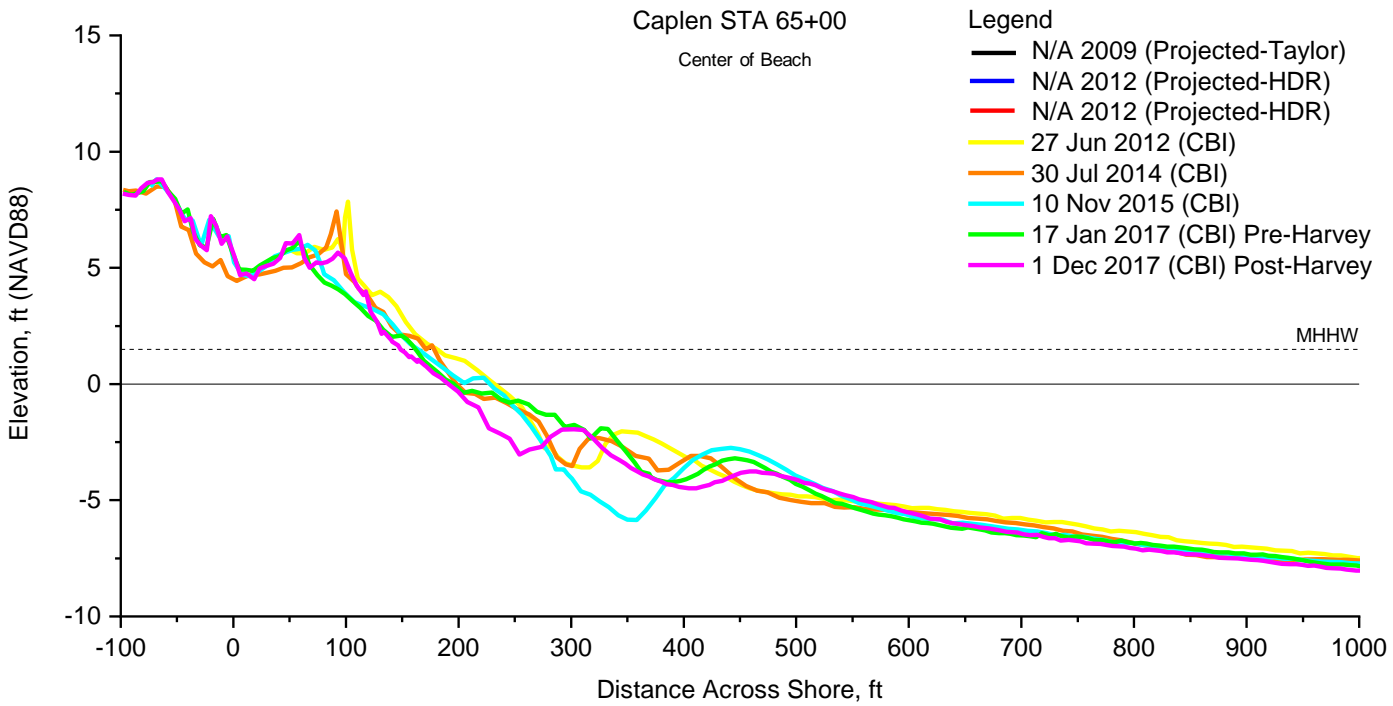
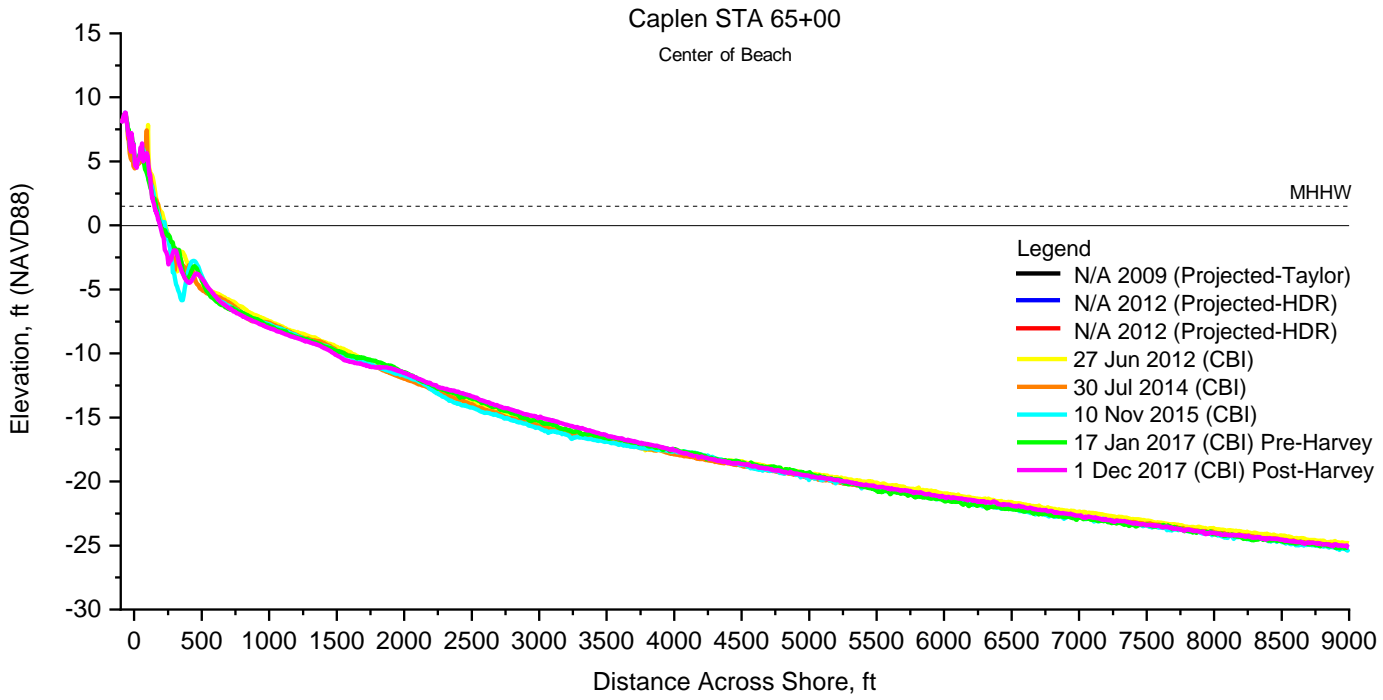


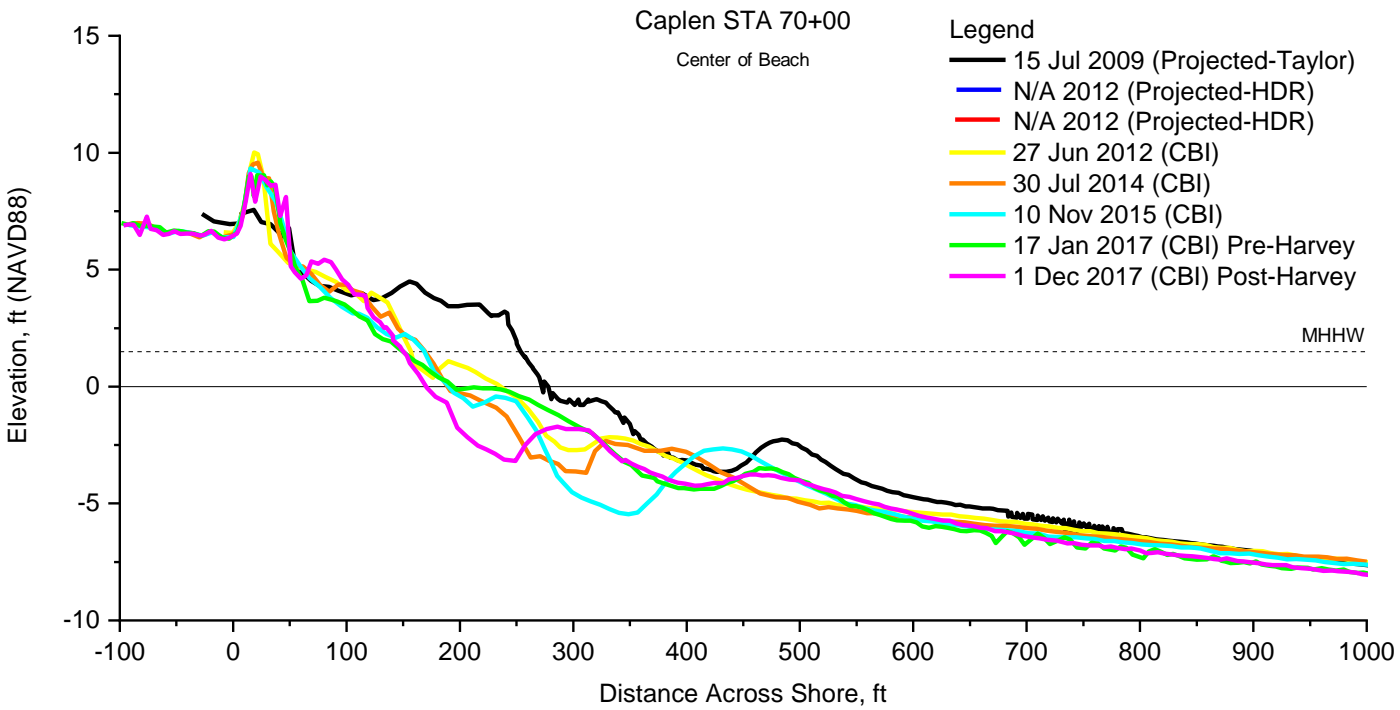
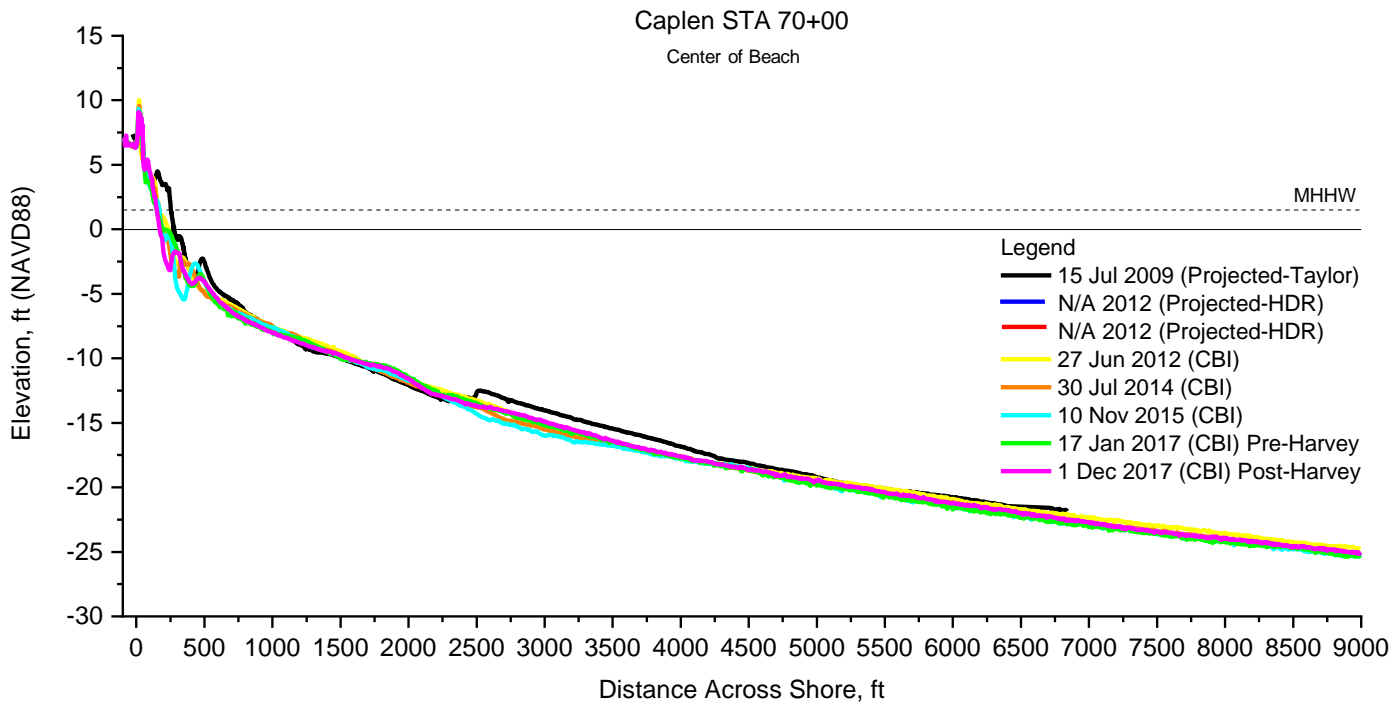


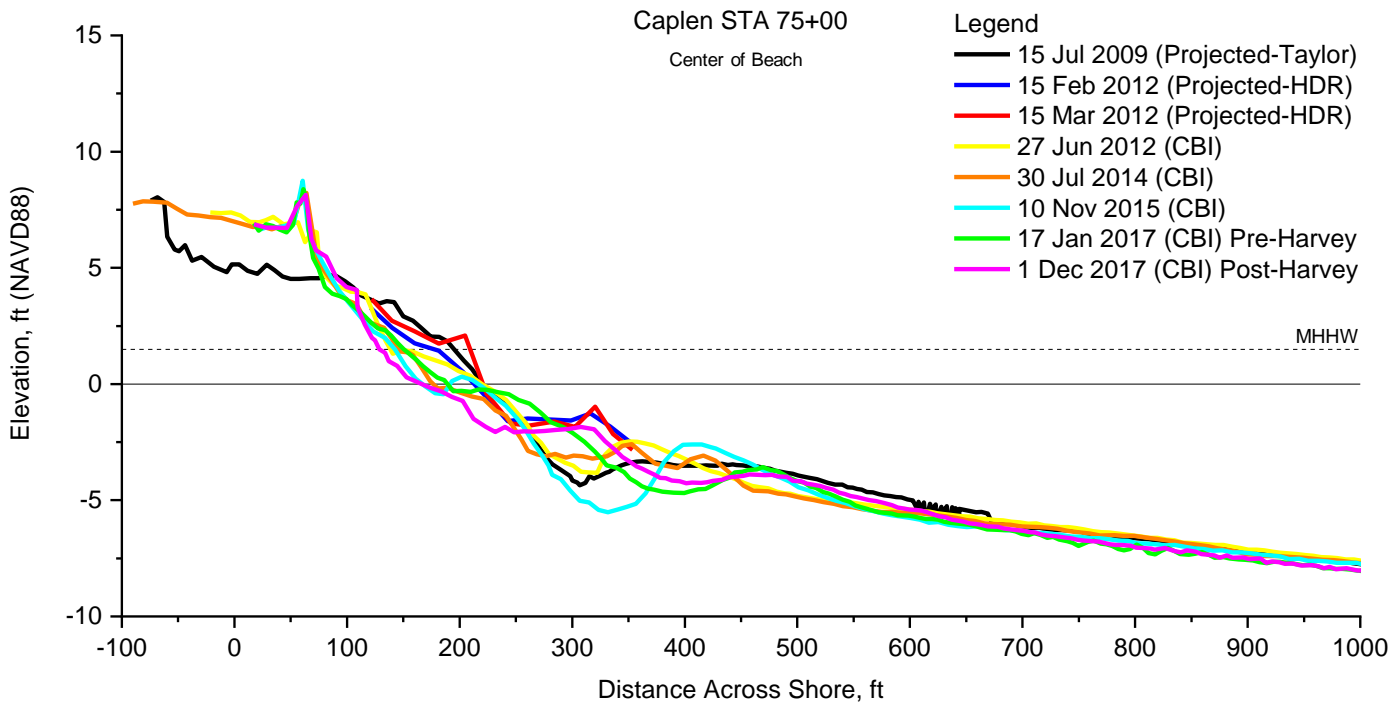
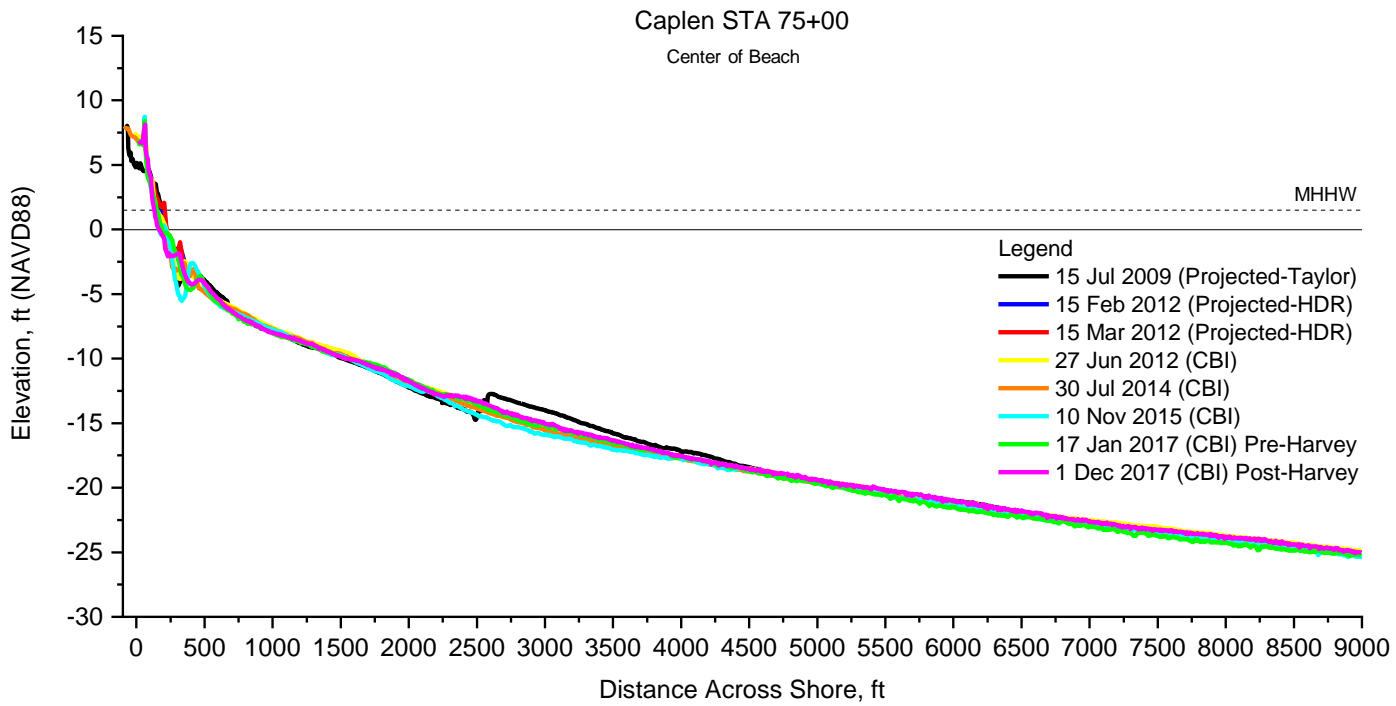


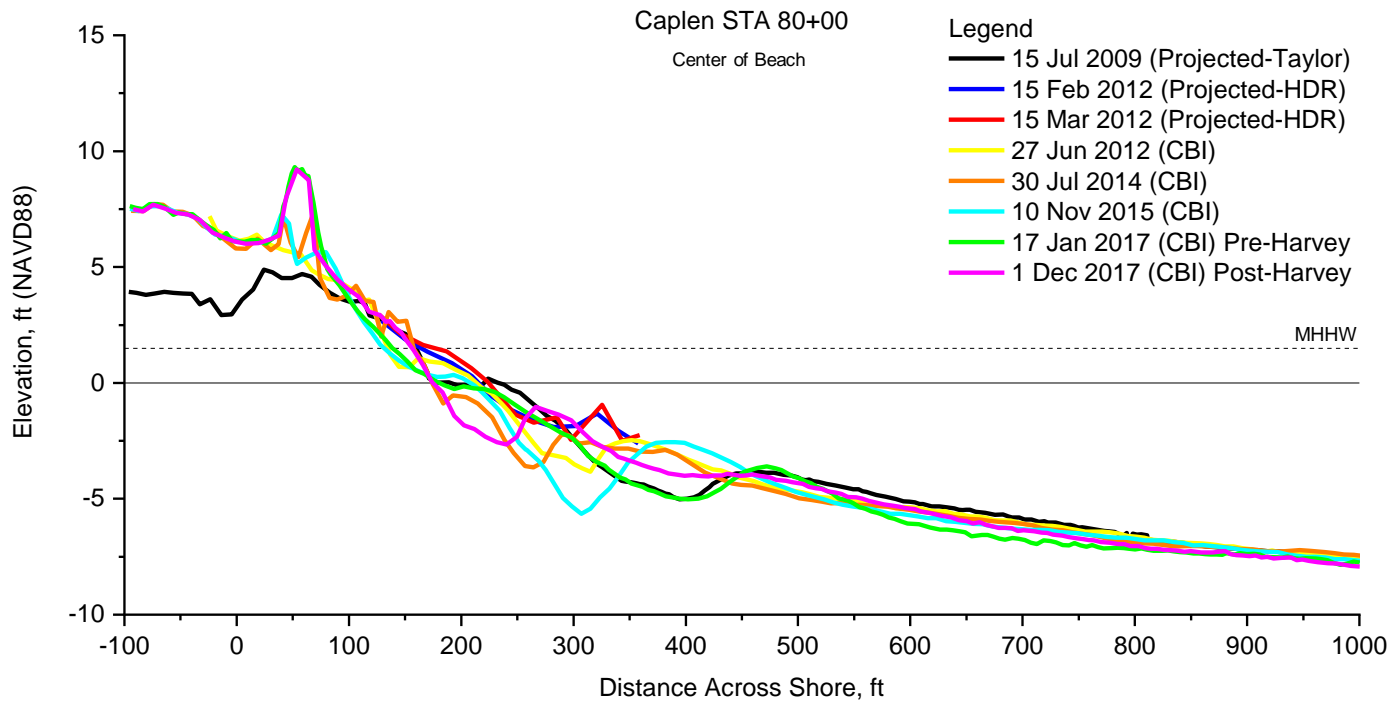
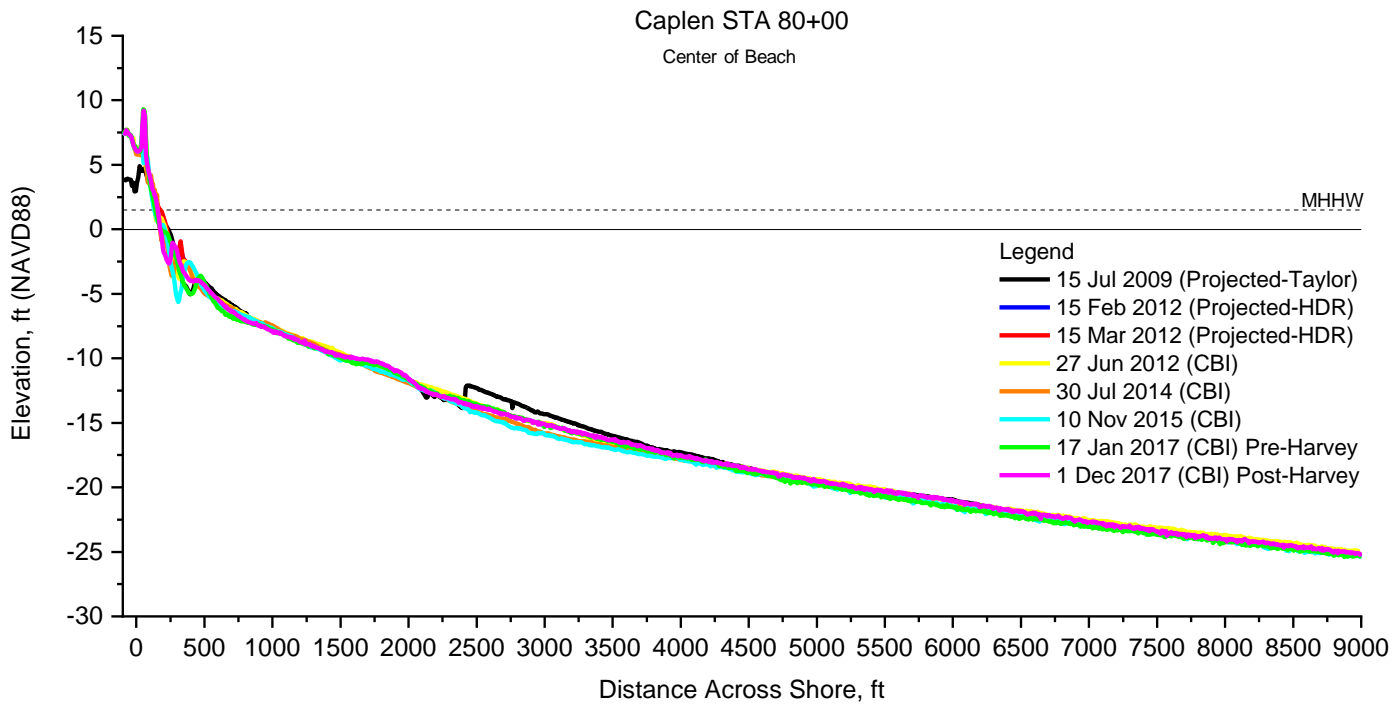


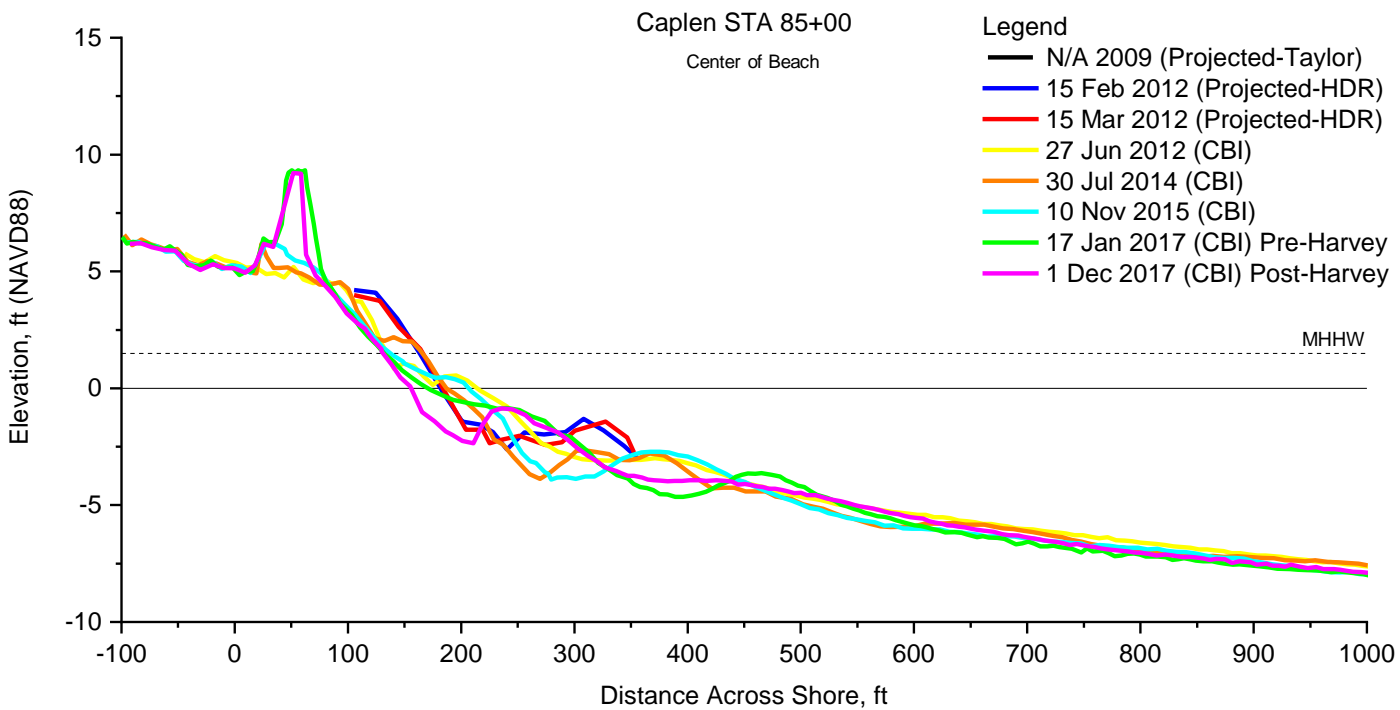
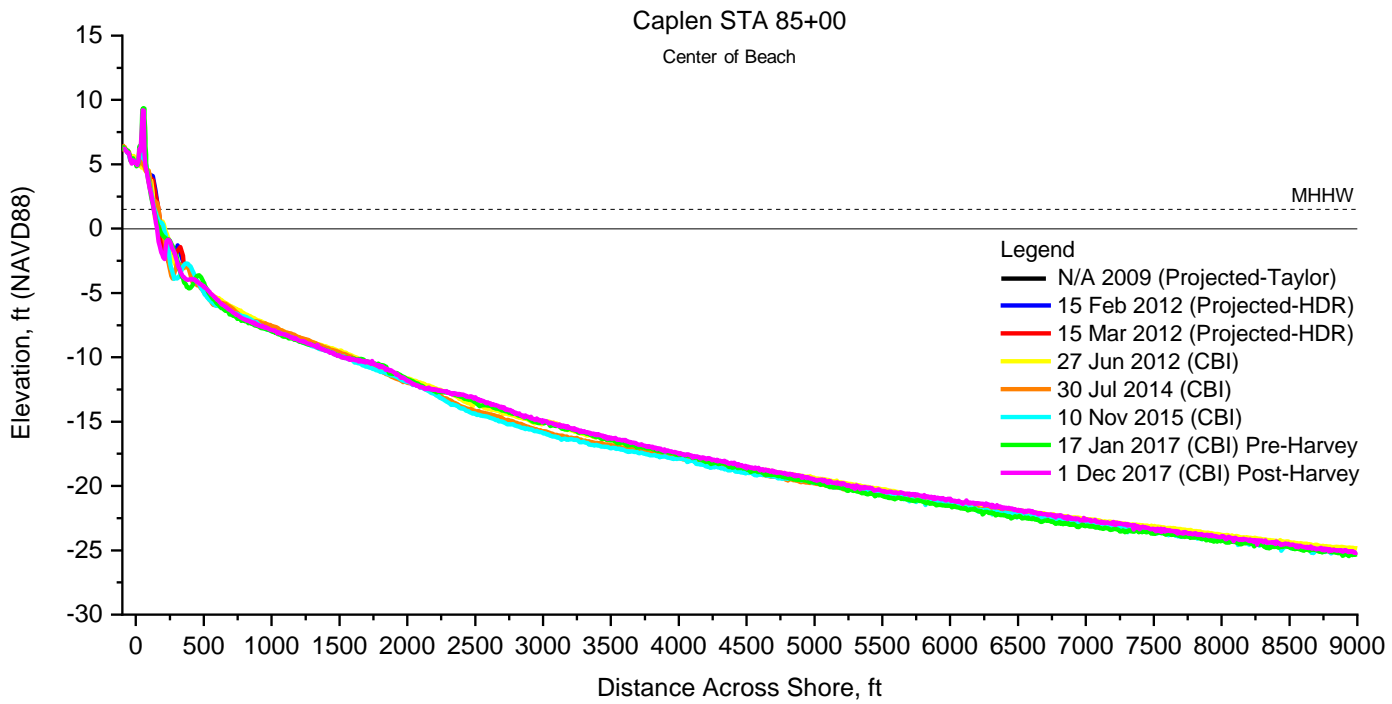


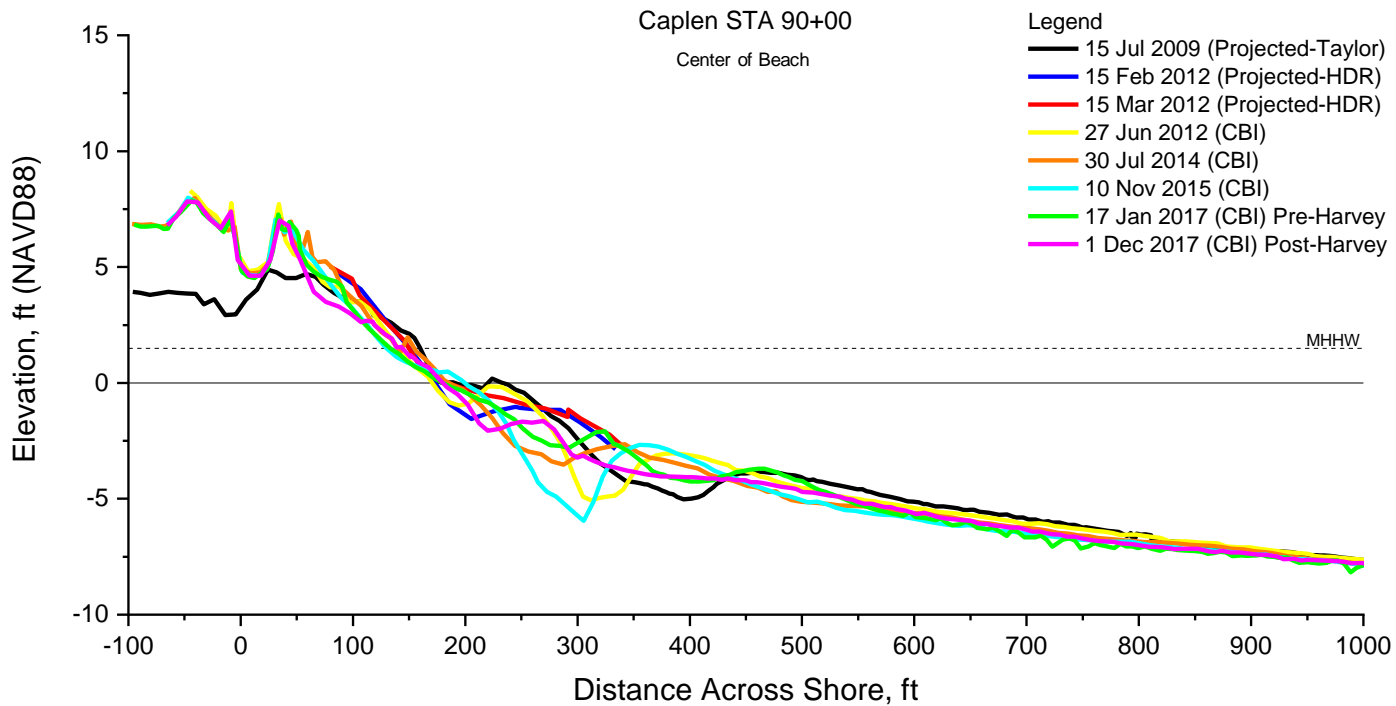
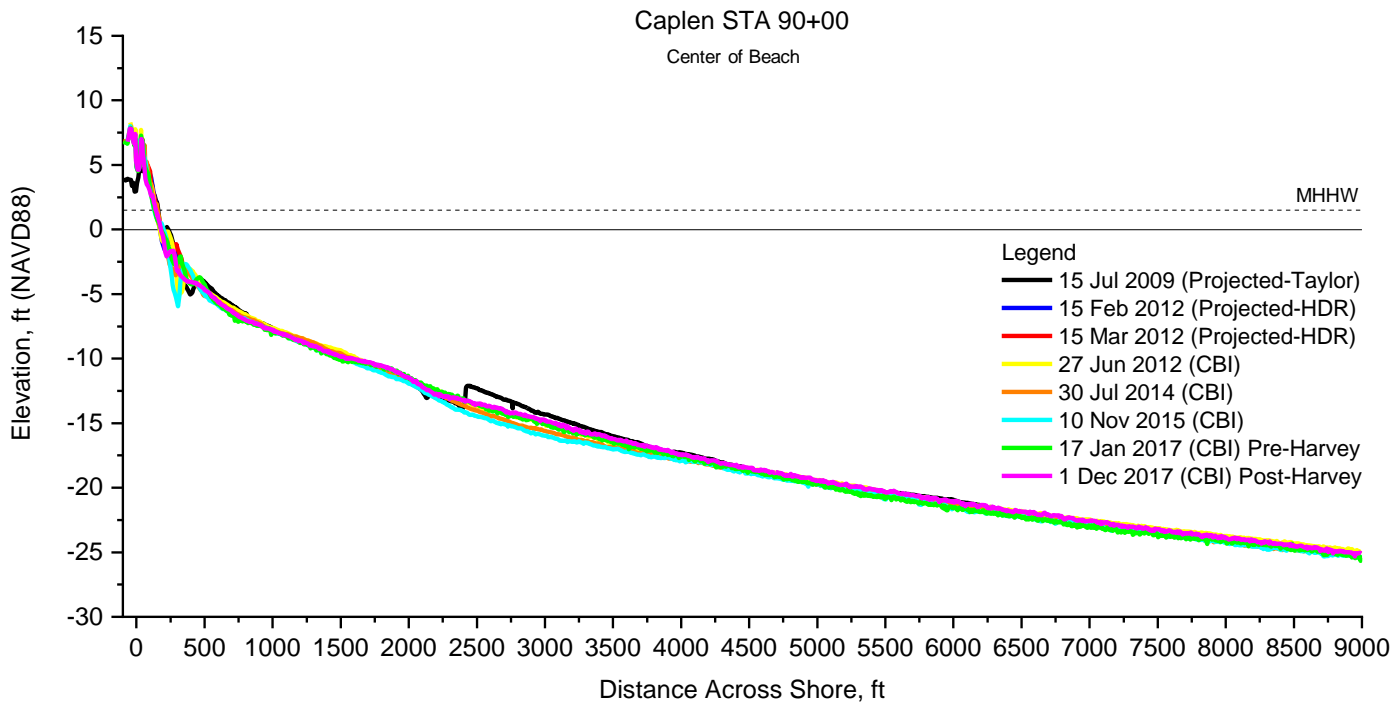


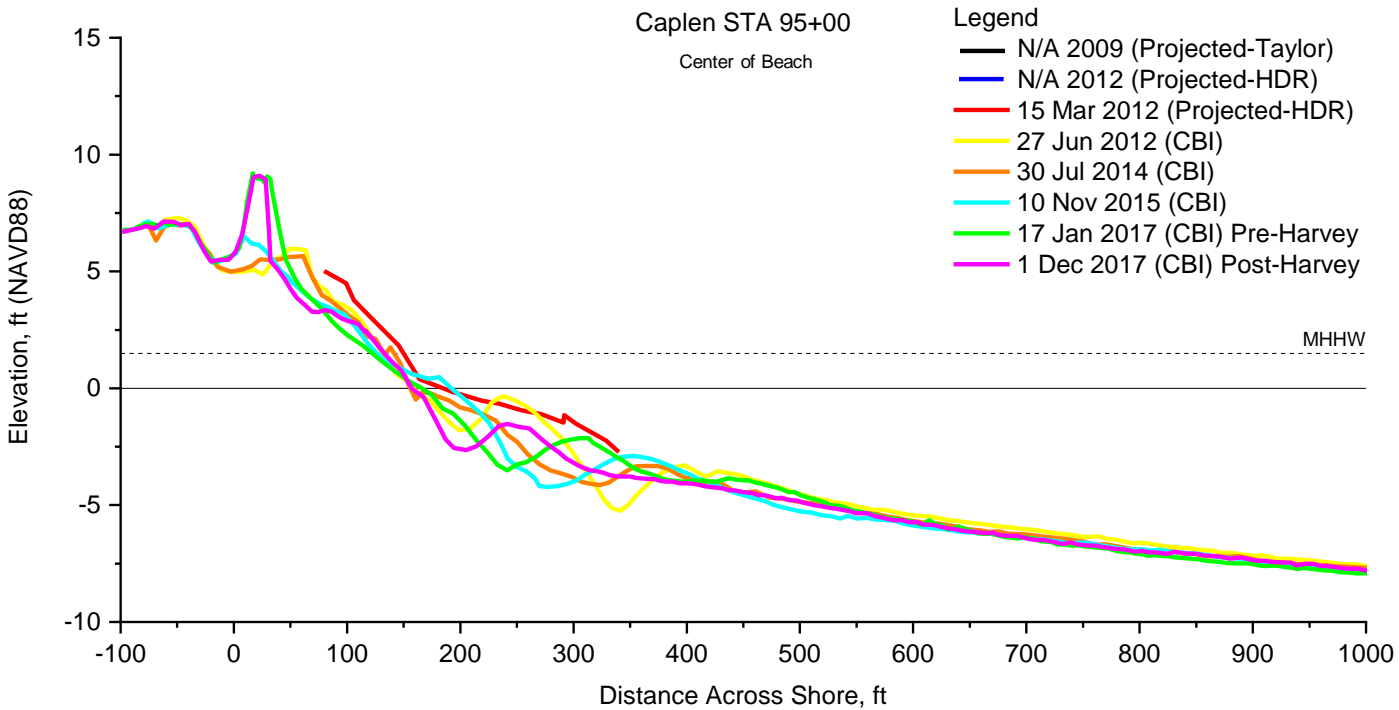
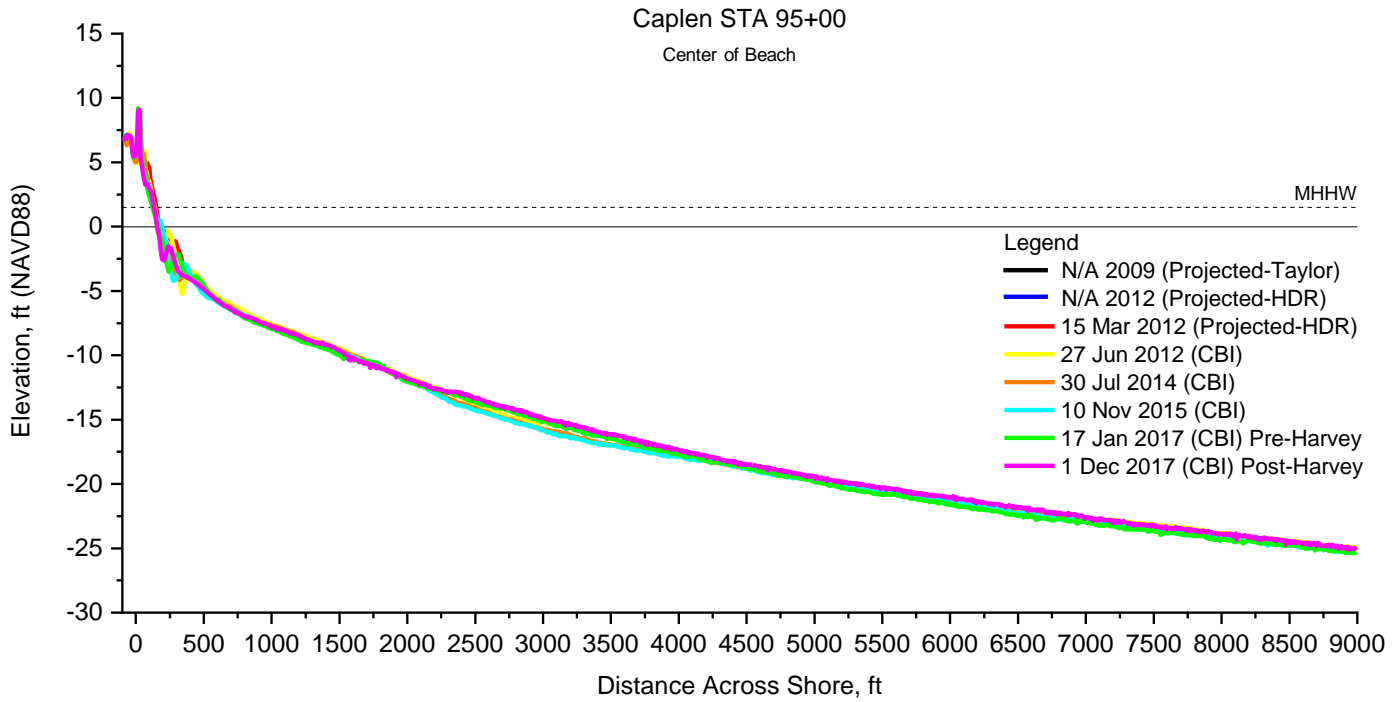


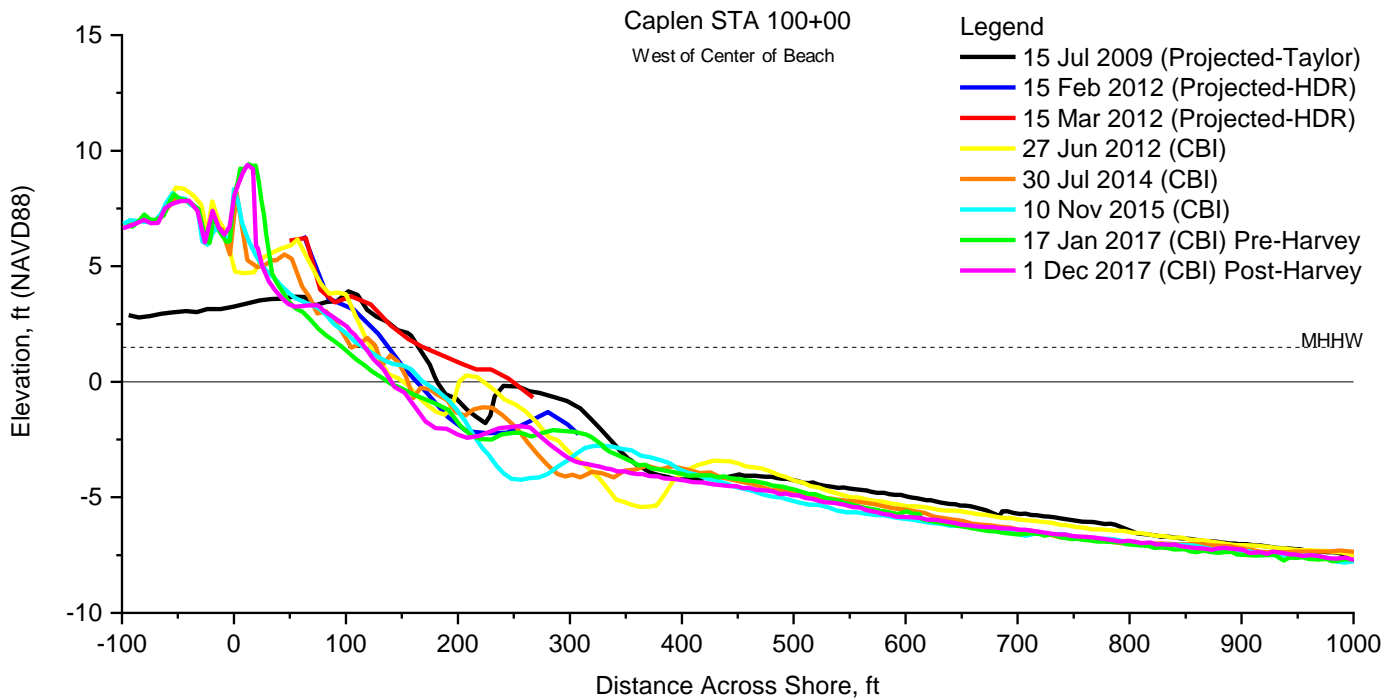
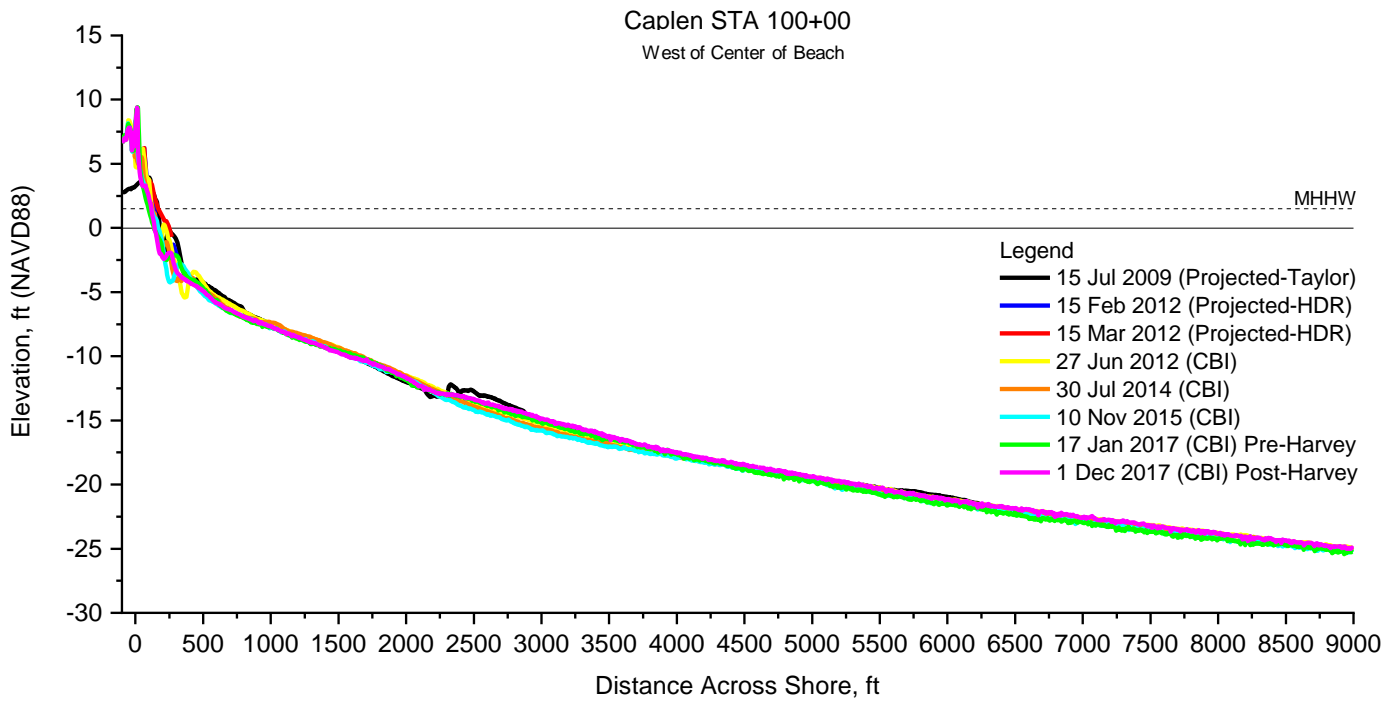


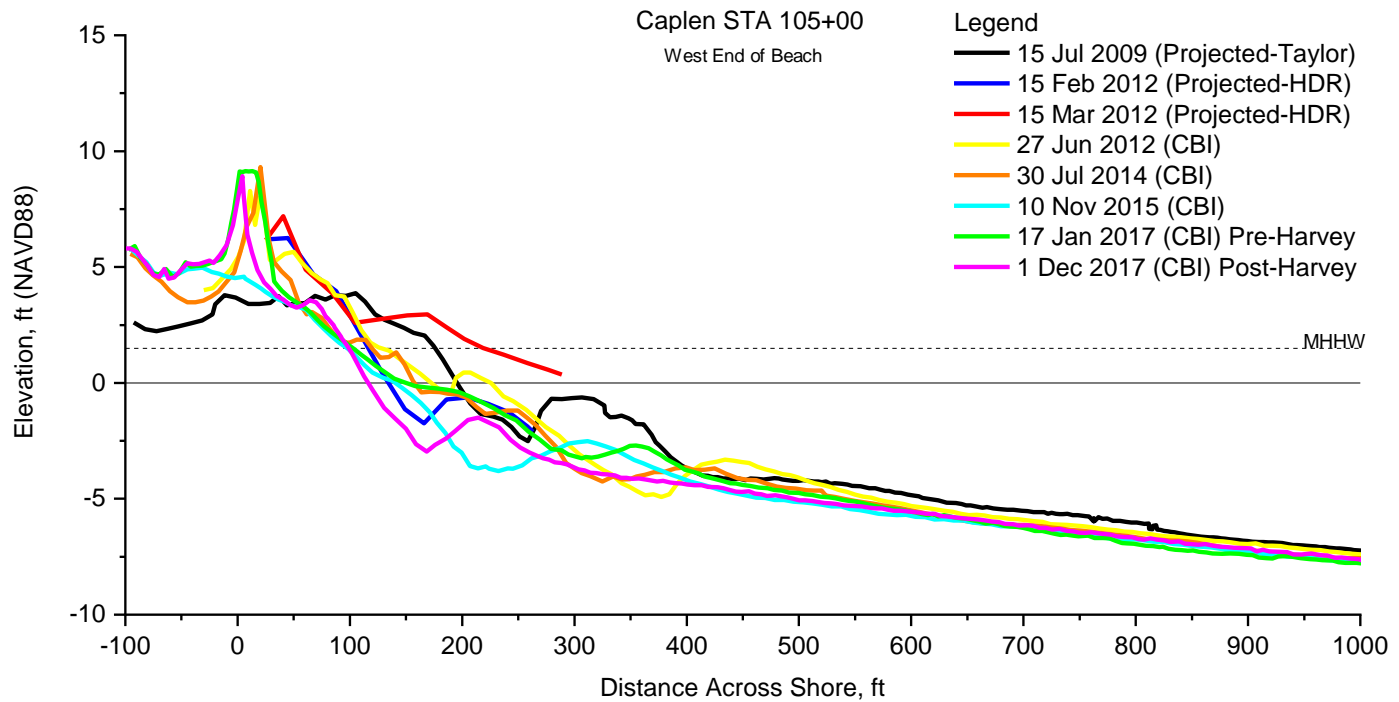
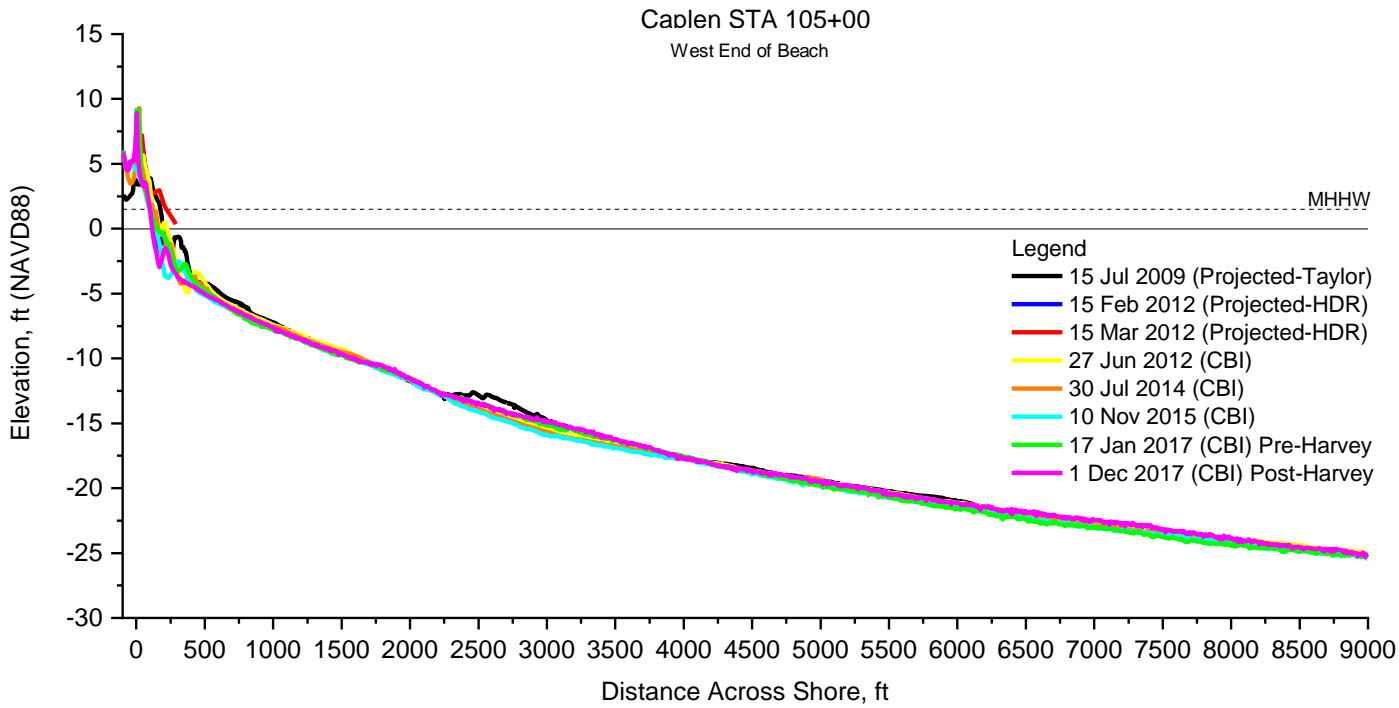


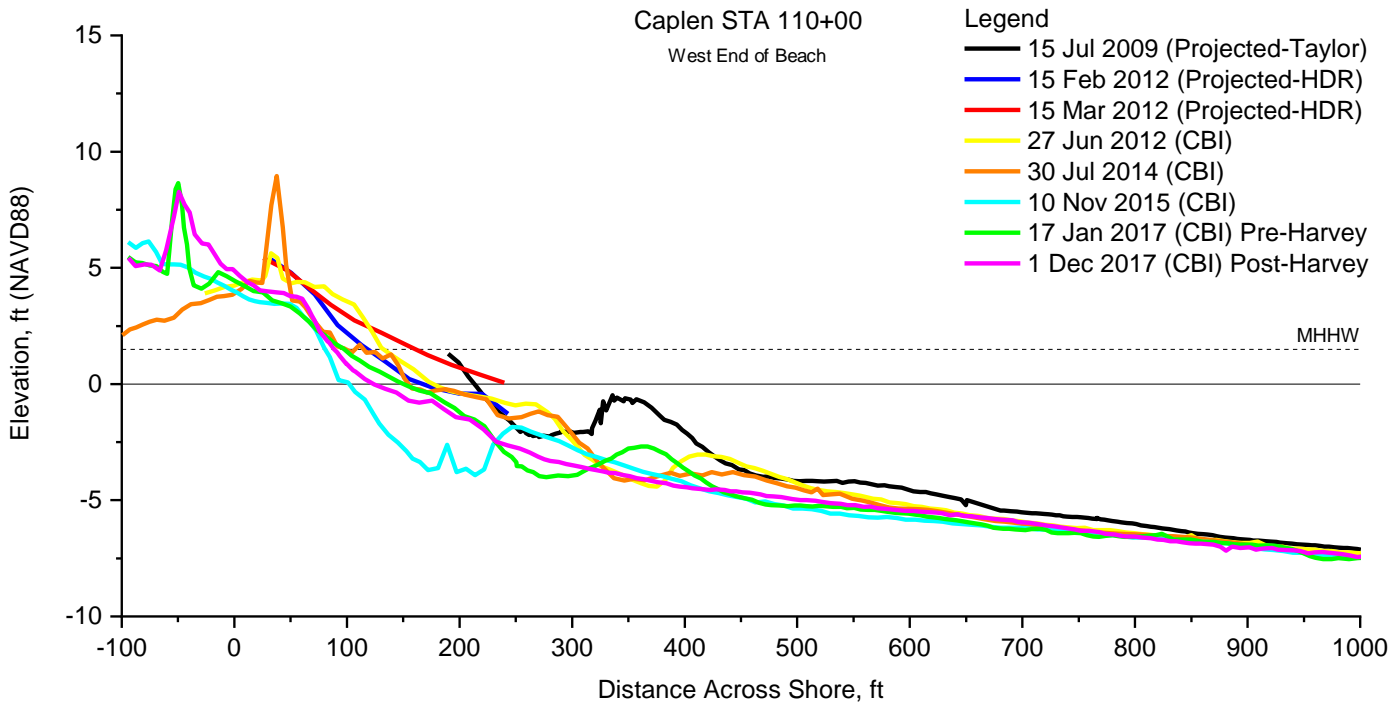
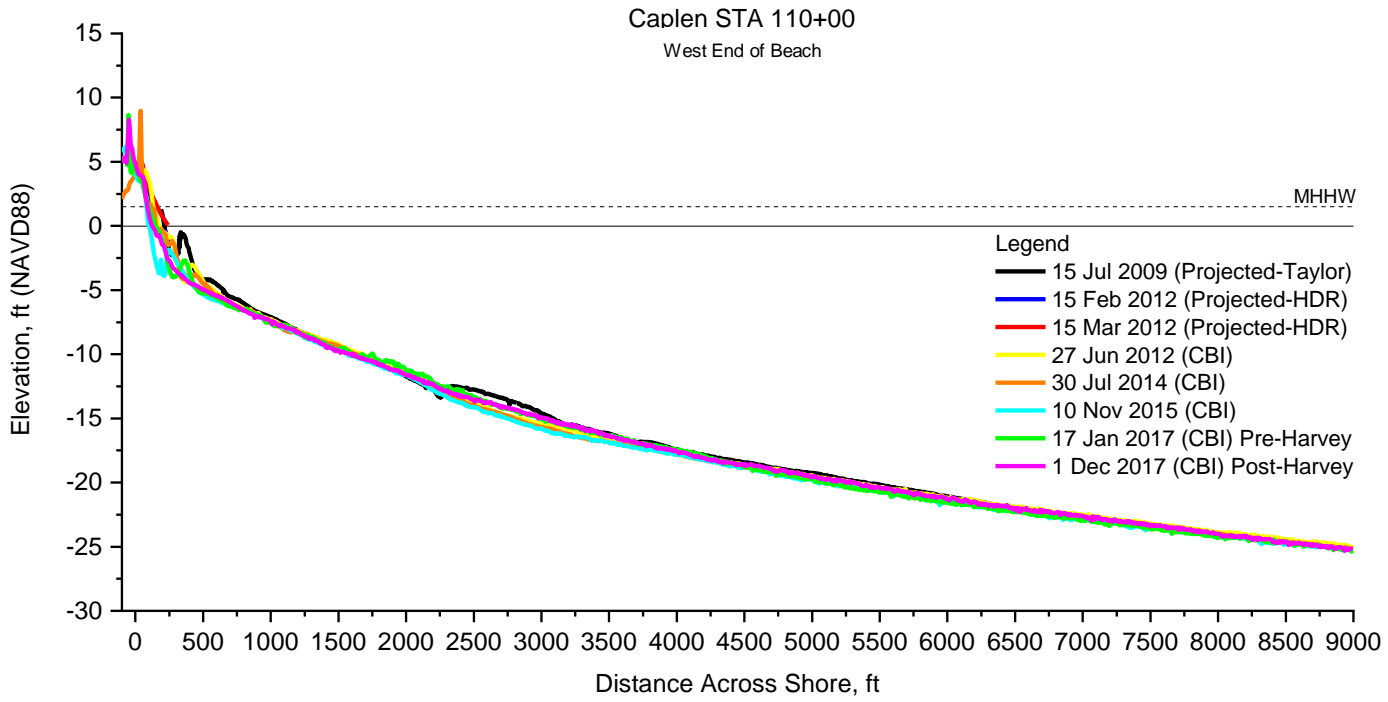


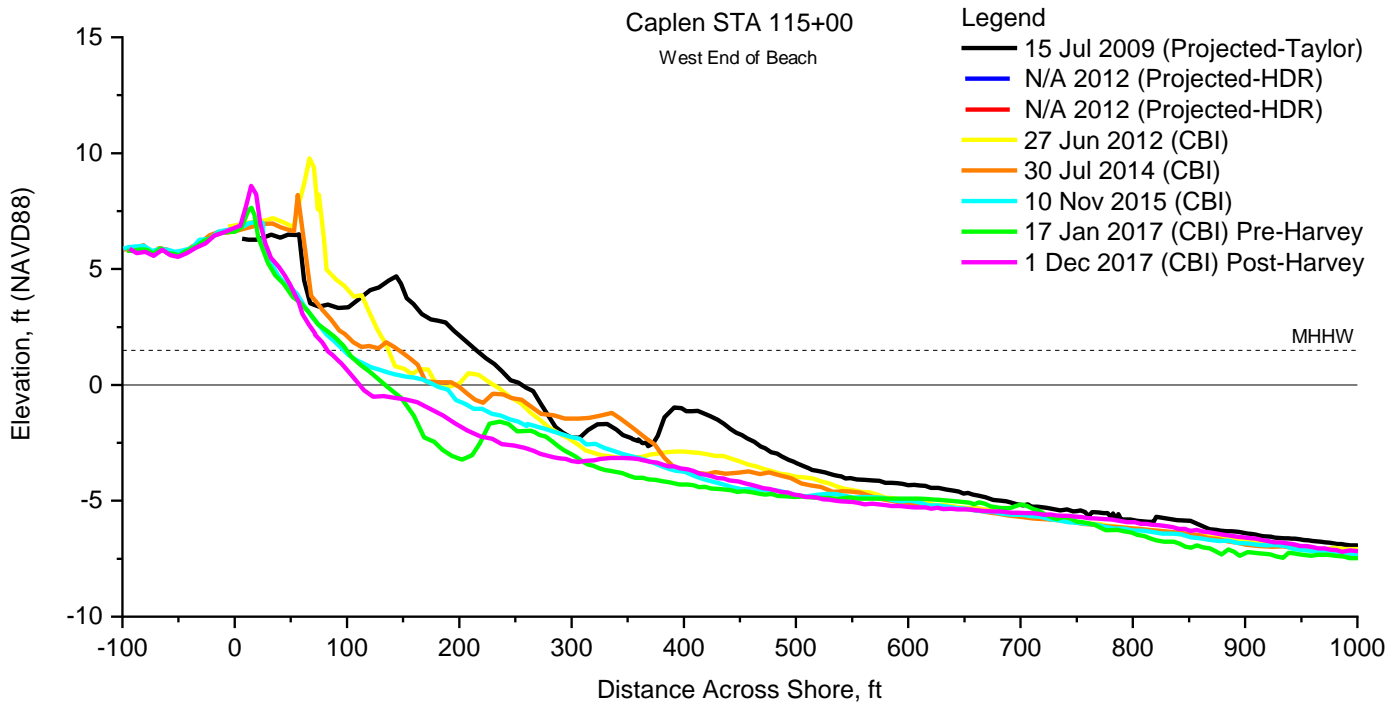
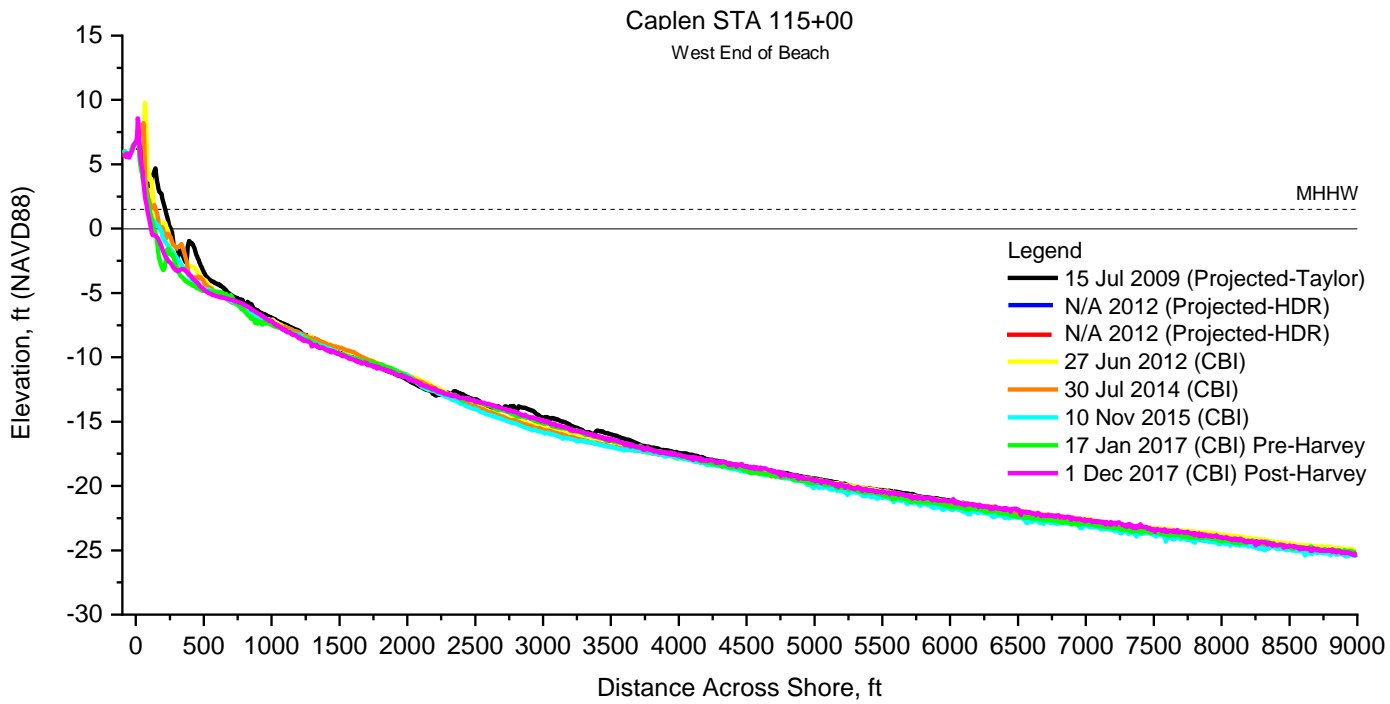


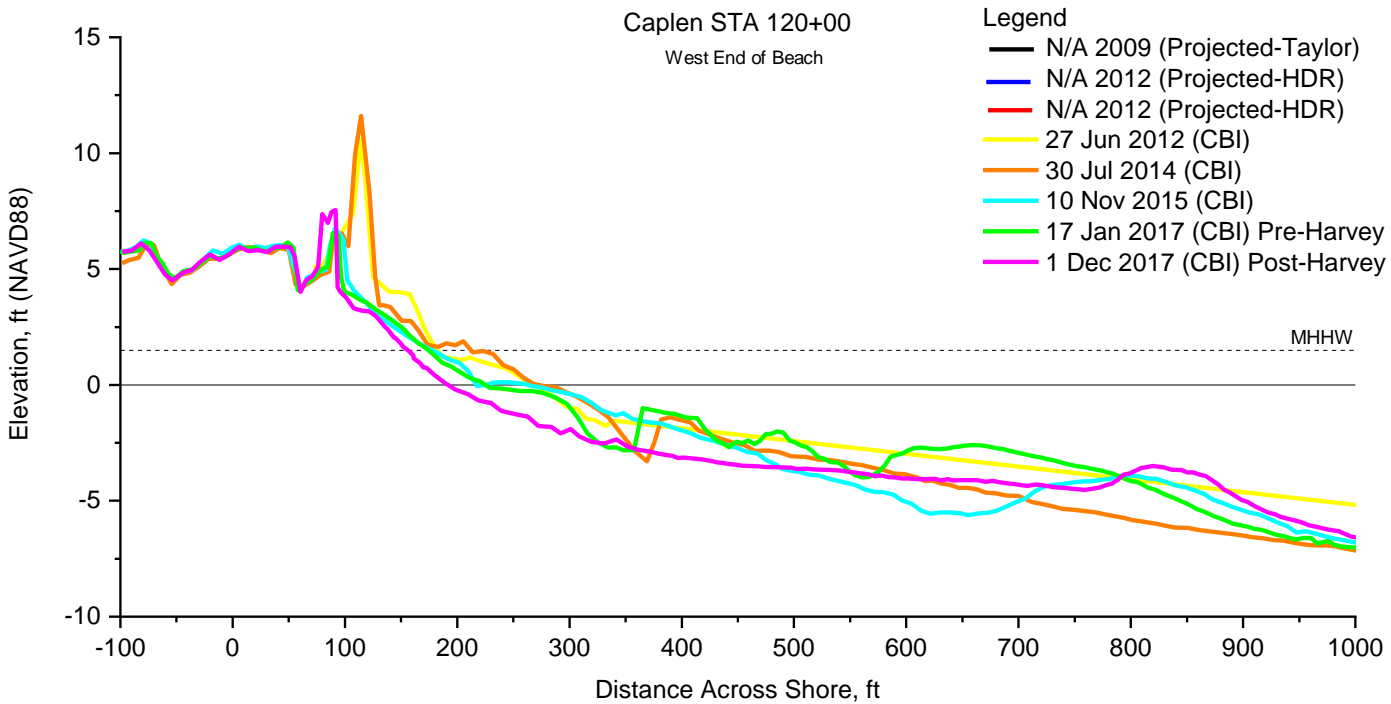
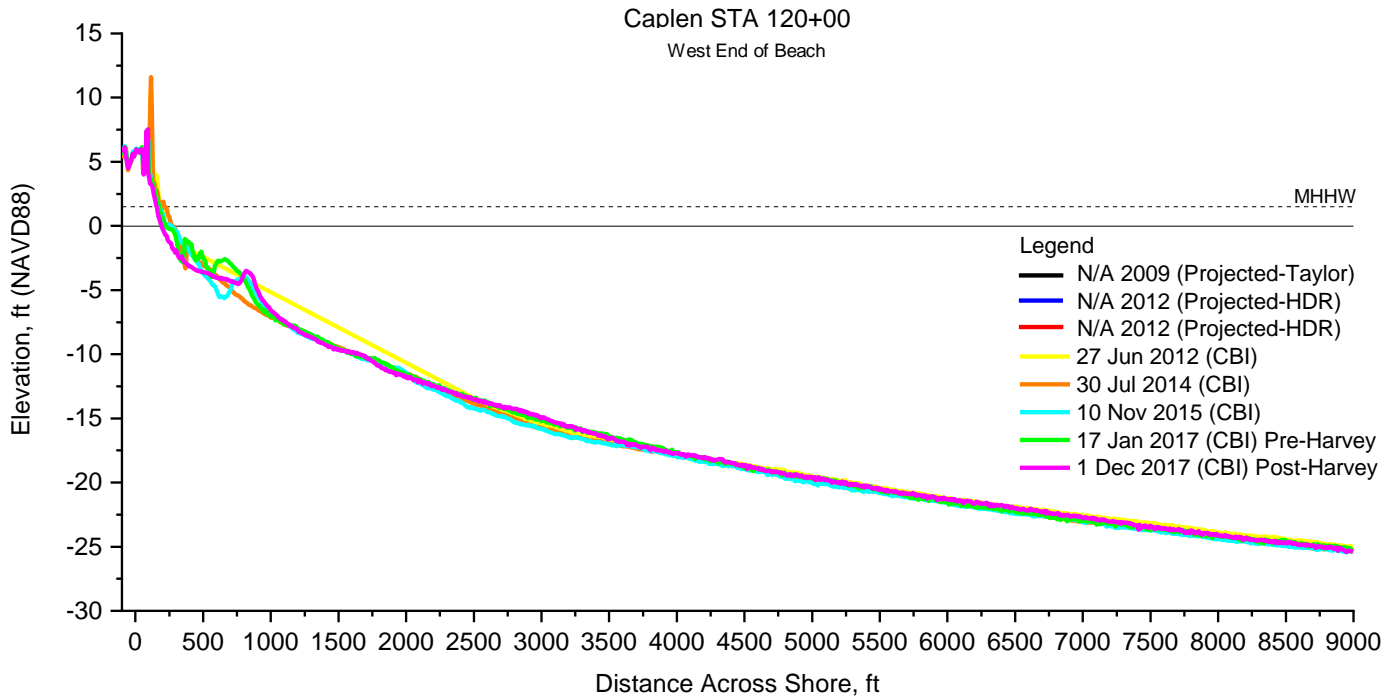








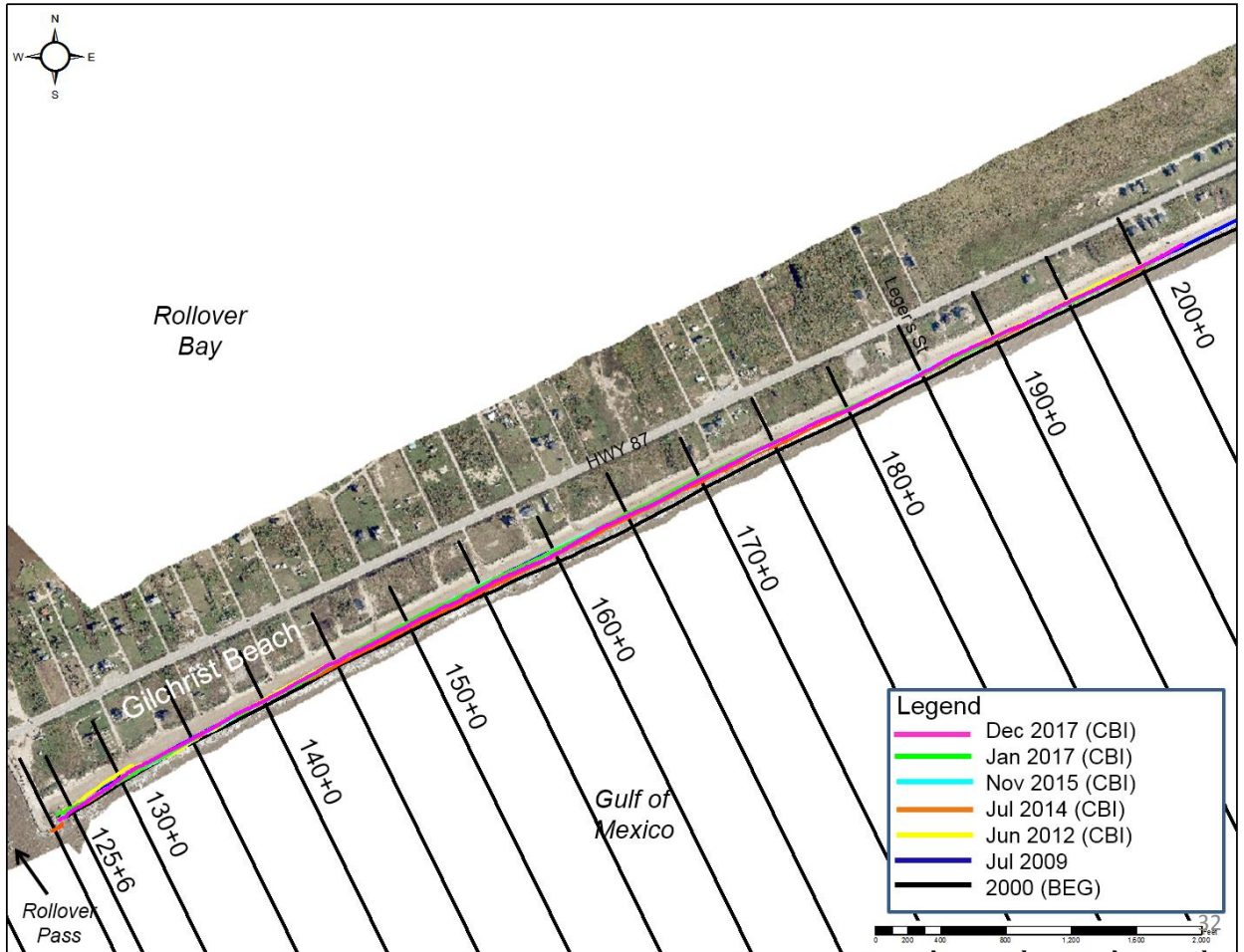
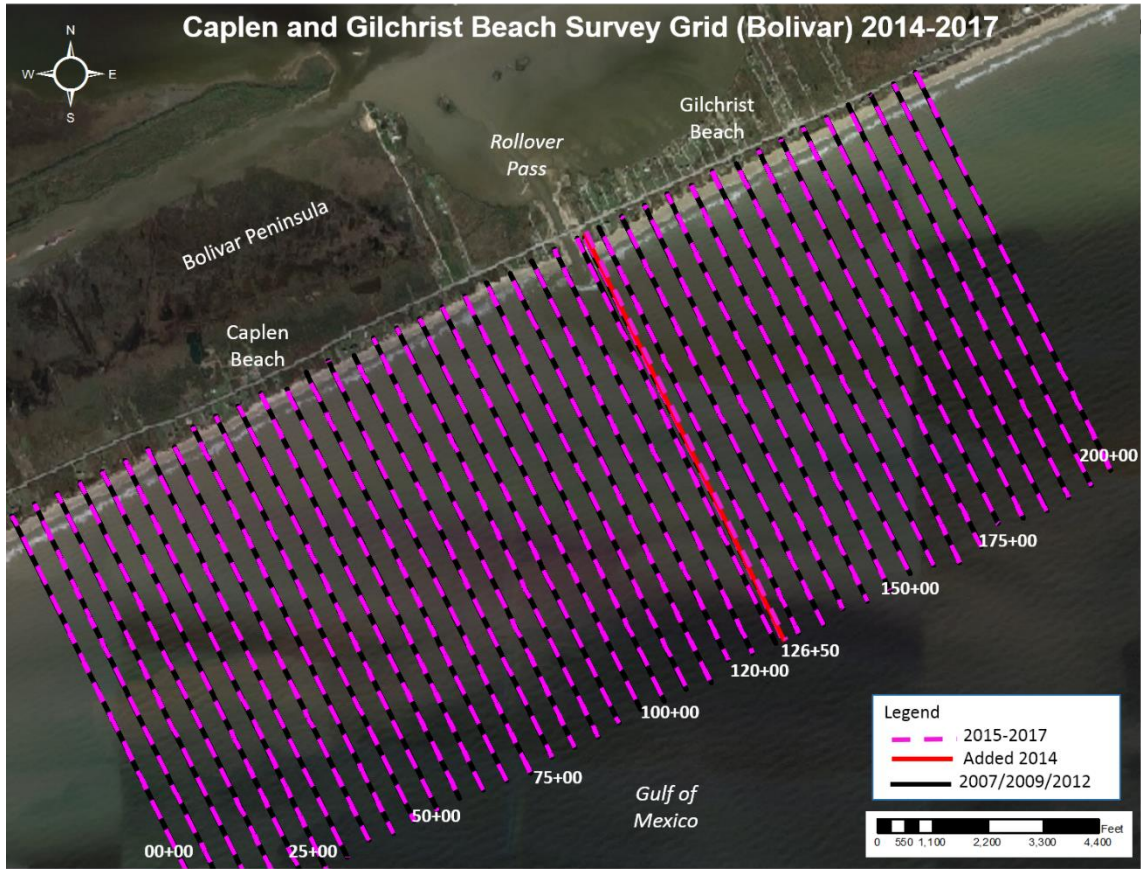


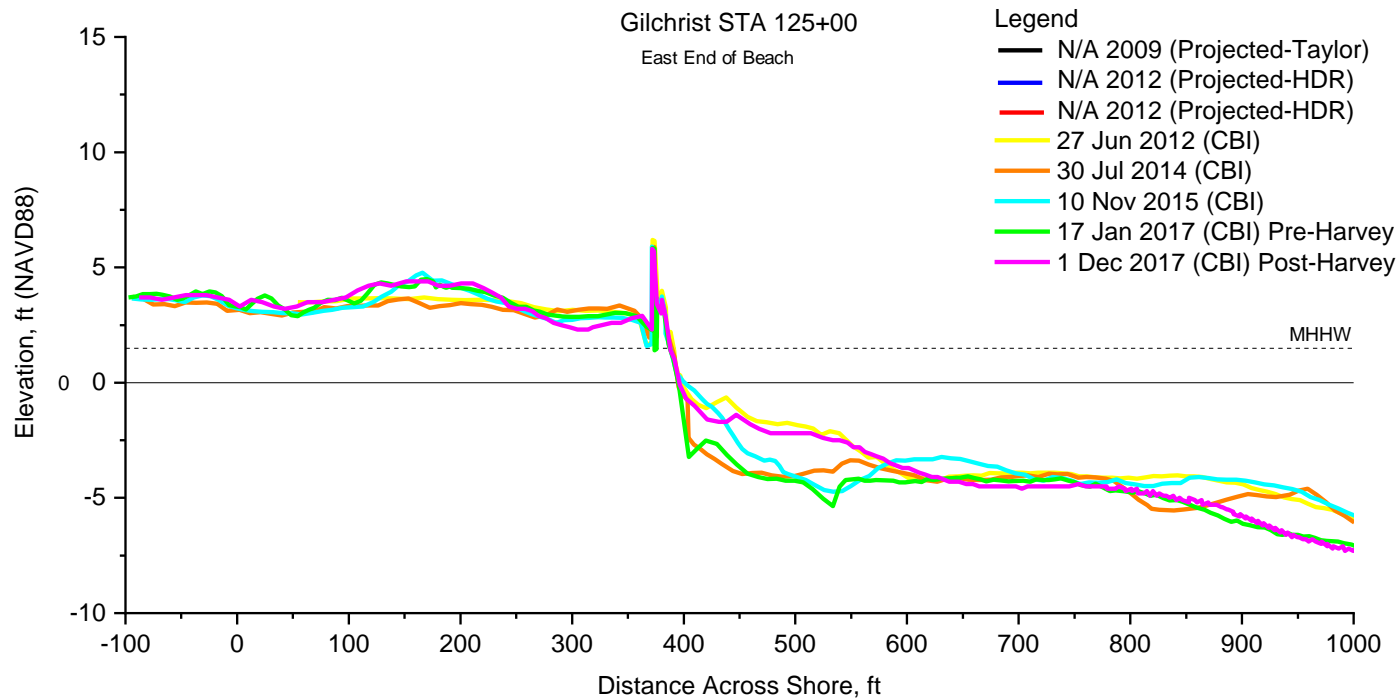
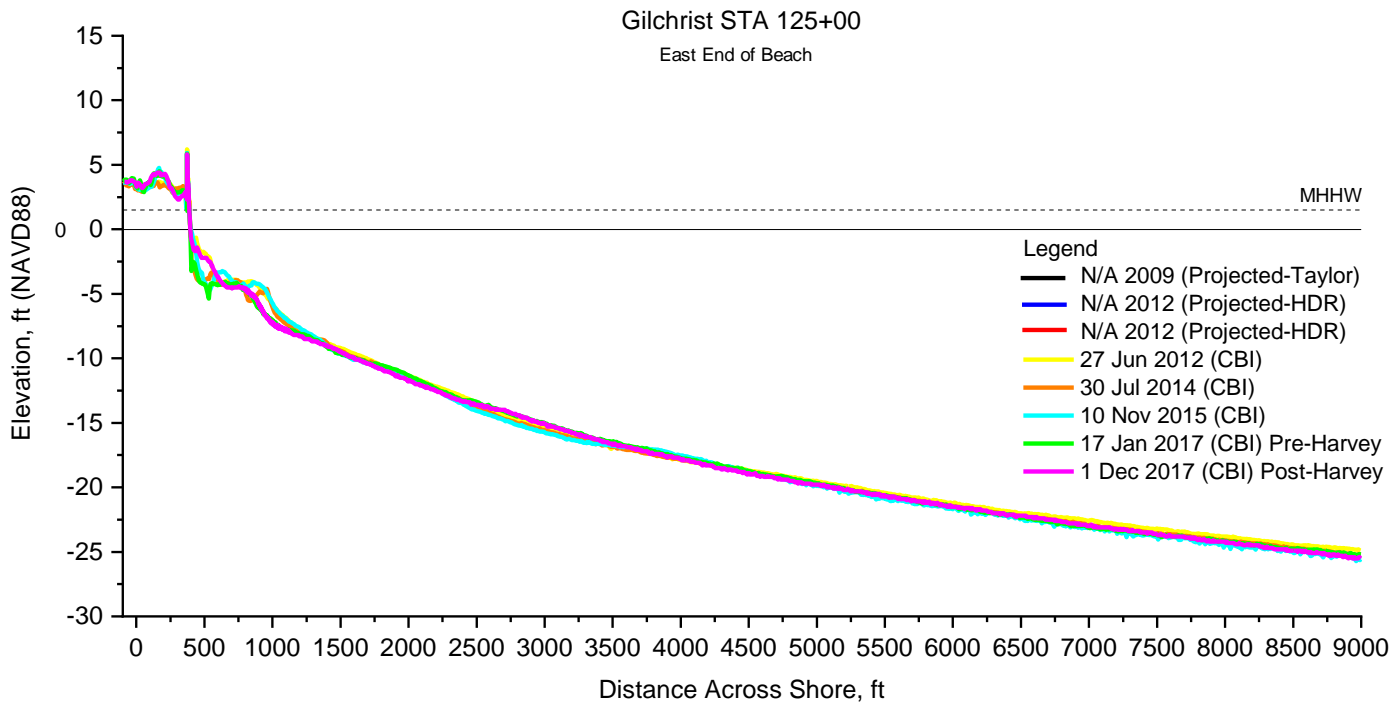


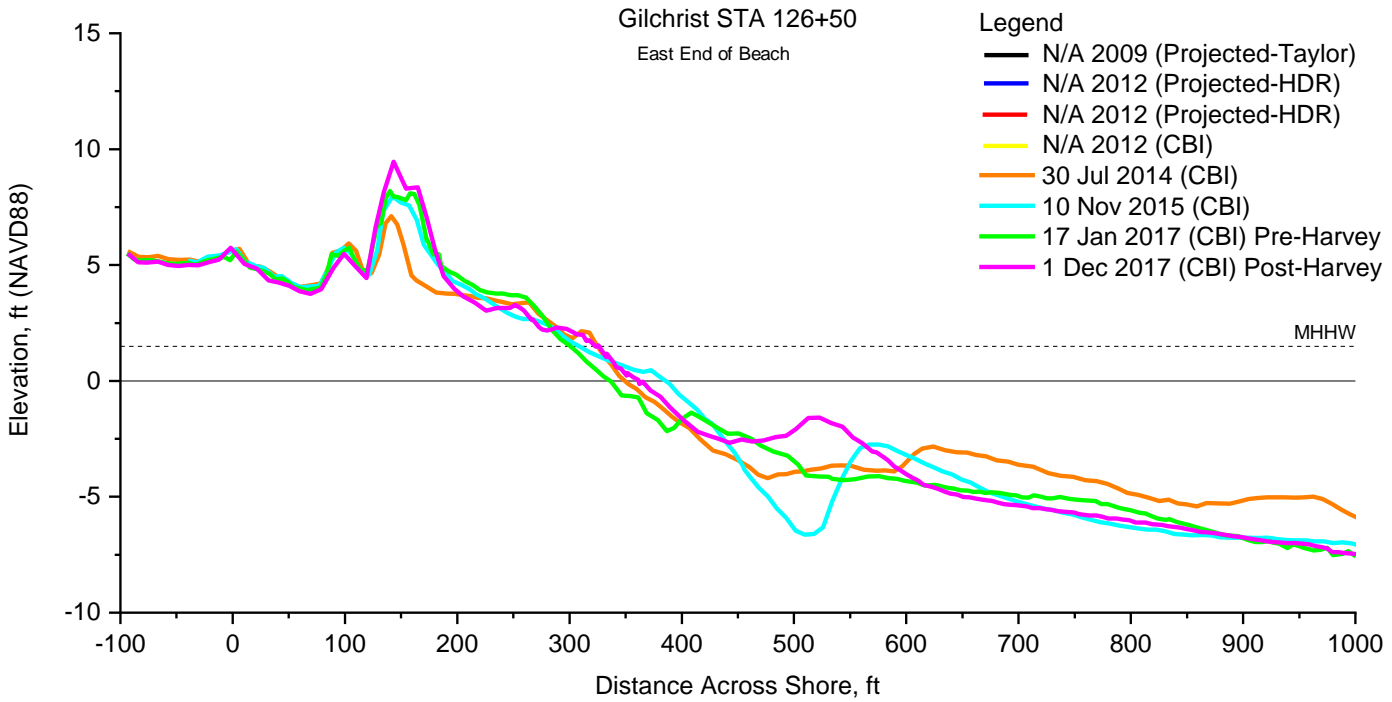
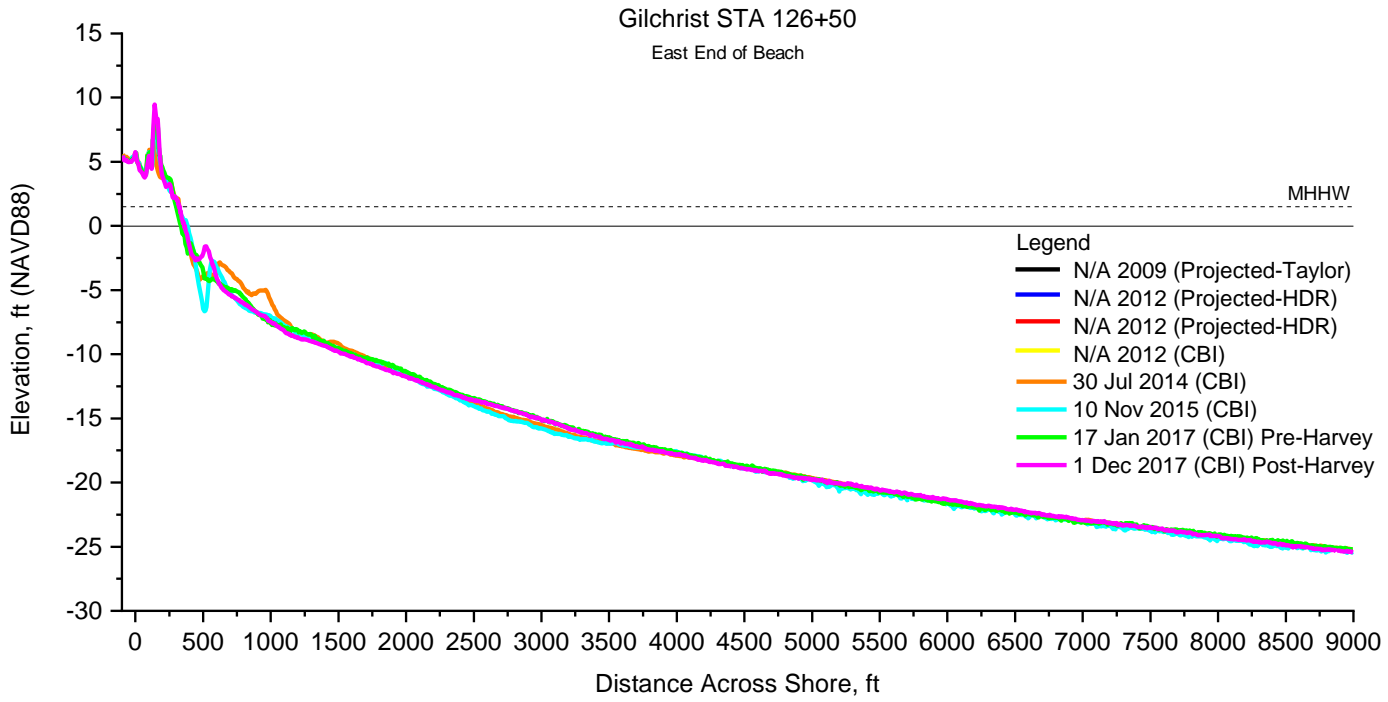
**CEPRA Beach Monitoring Program:
Bolivar Peninsula - Gilchrist Beach:
Beach Profile Surveys
2009, 2012, 2014-2015, 2017
Scale Full (100:1)
Scale Focused (19:1)**

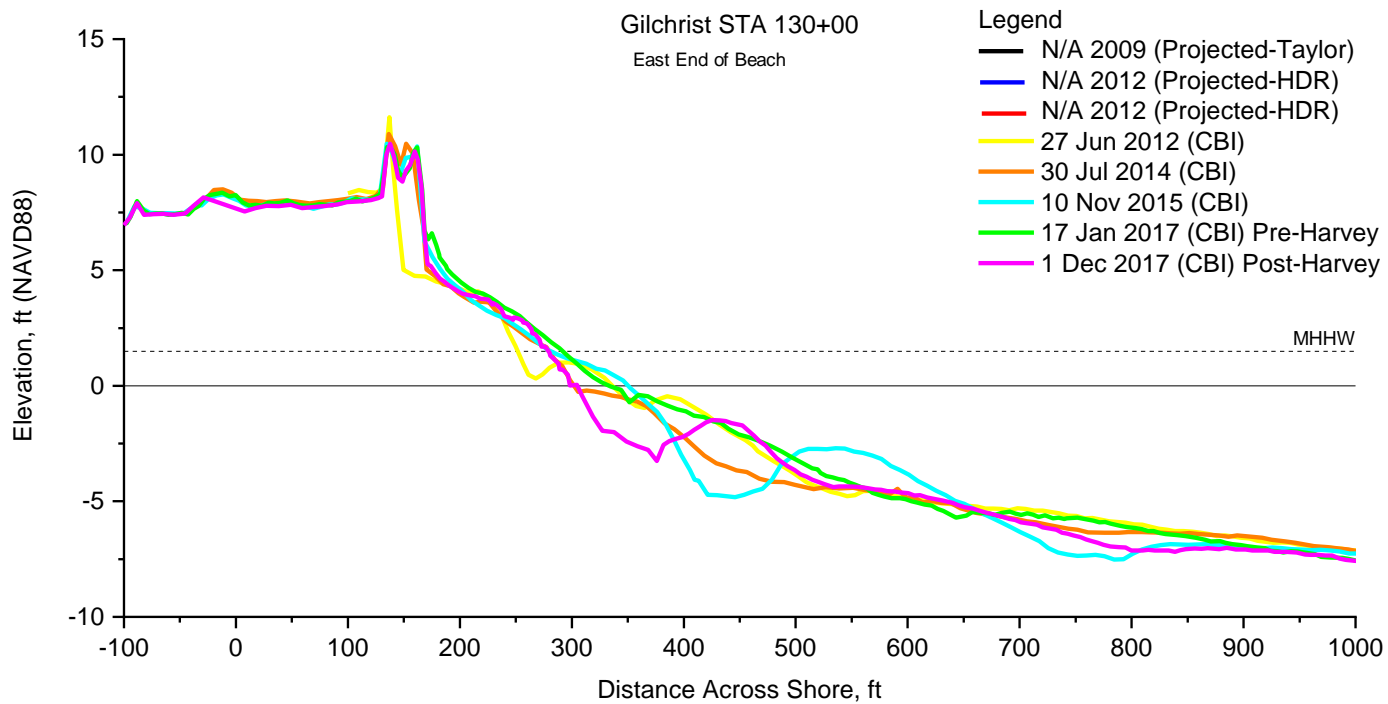
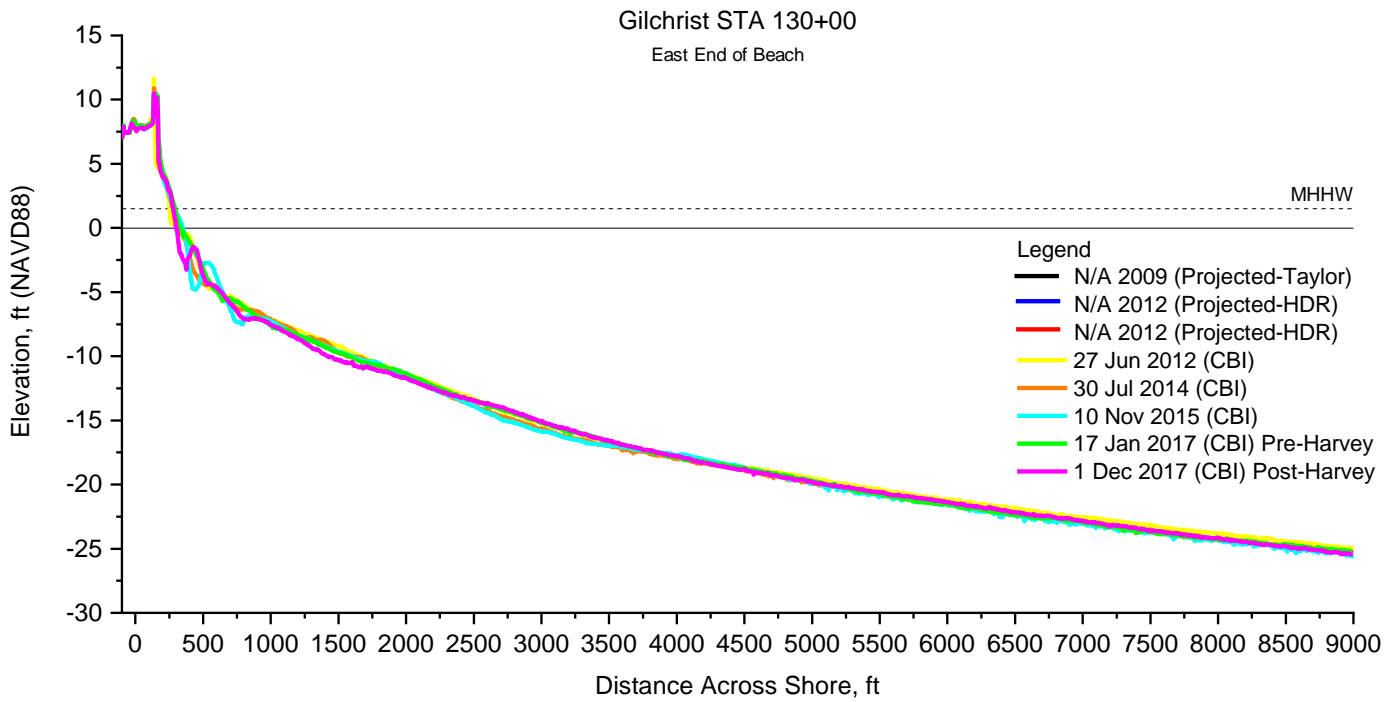
Caplen and Gilchrist Beach Survey Grid (Bolivar) 2014-2017

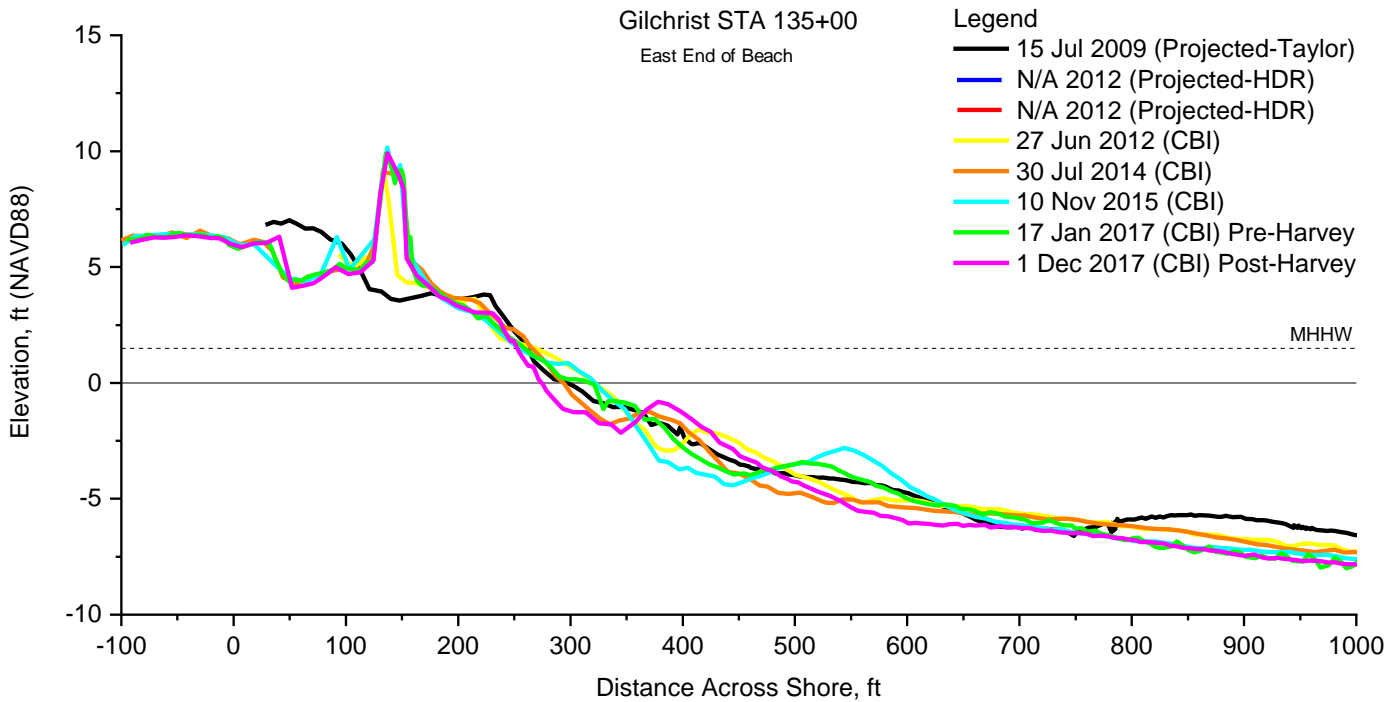
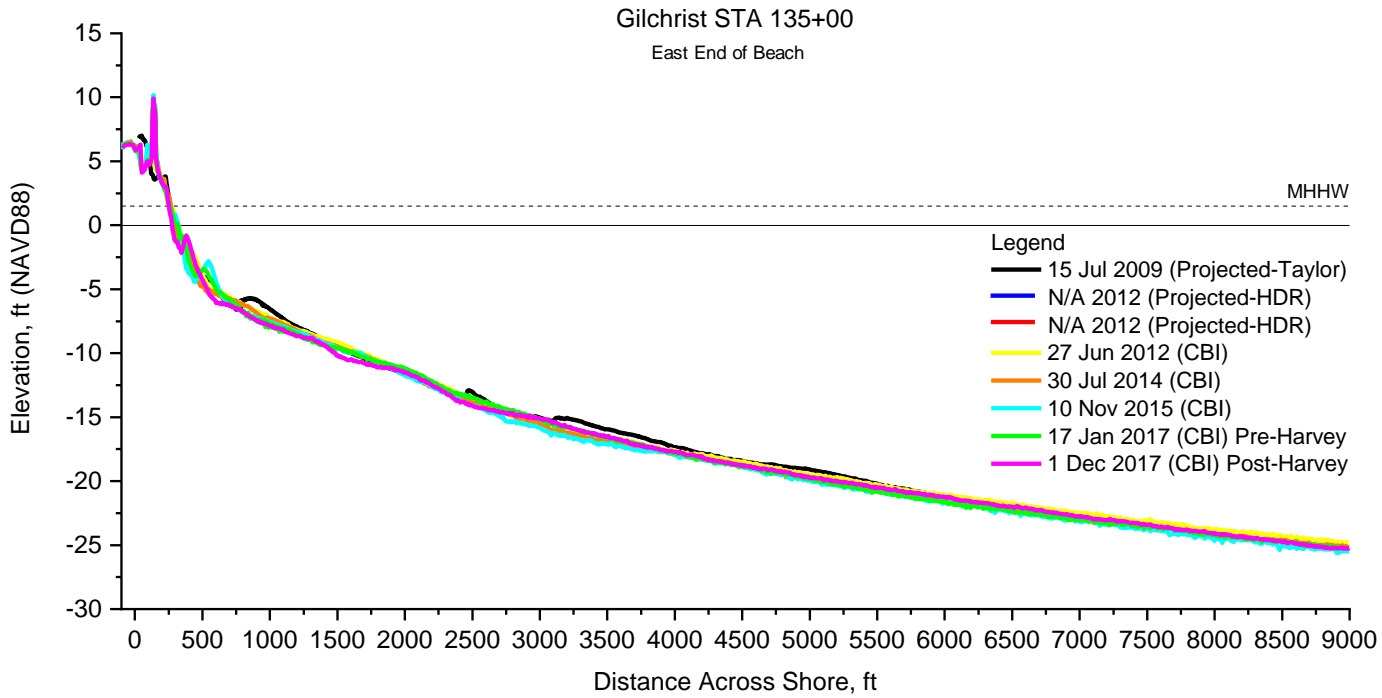
017_GLO-01

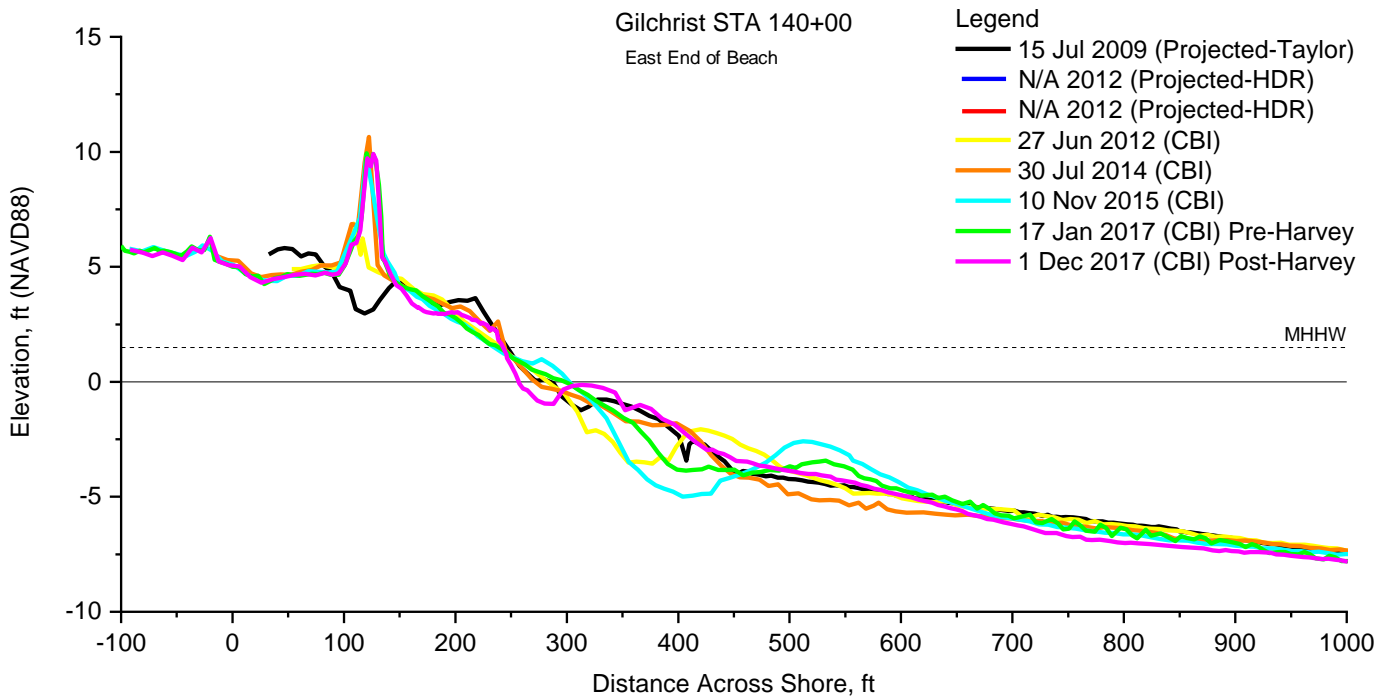
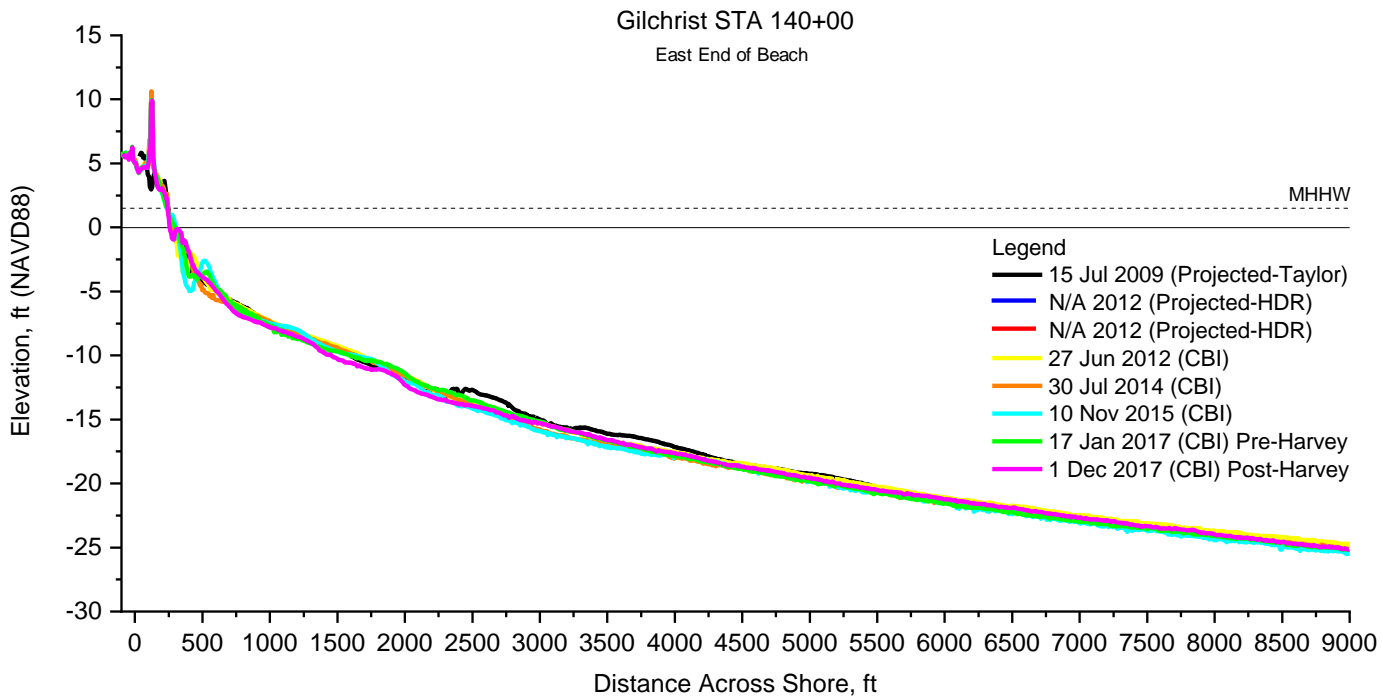


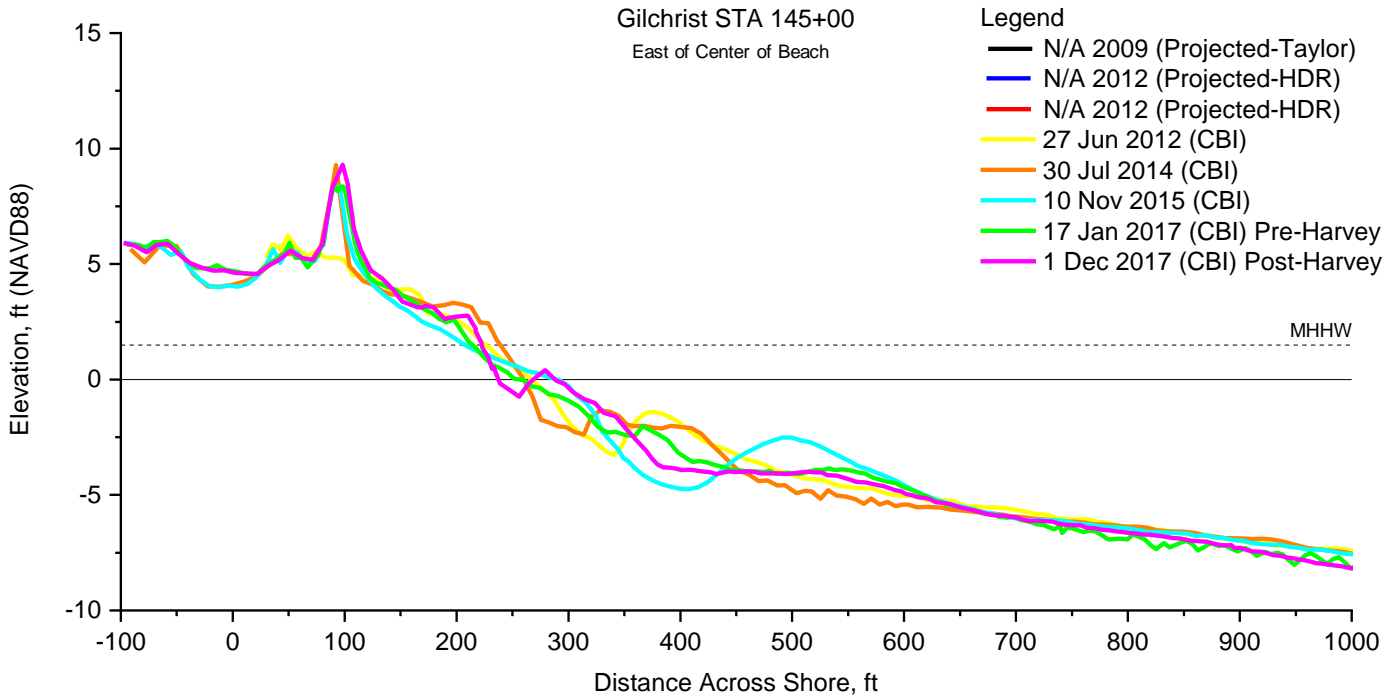
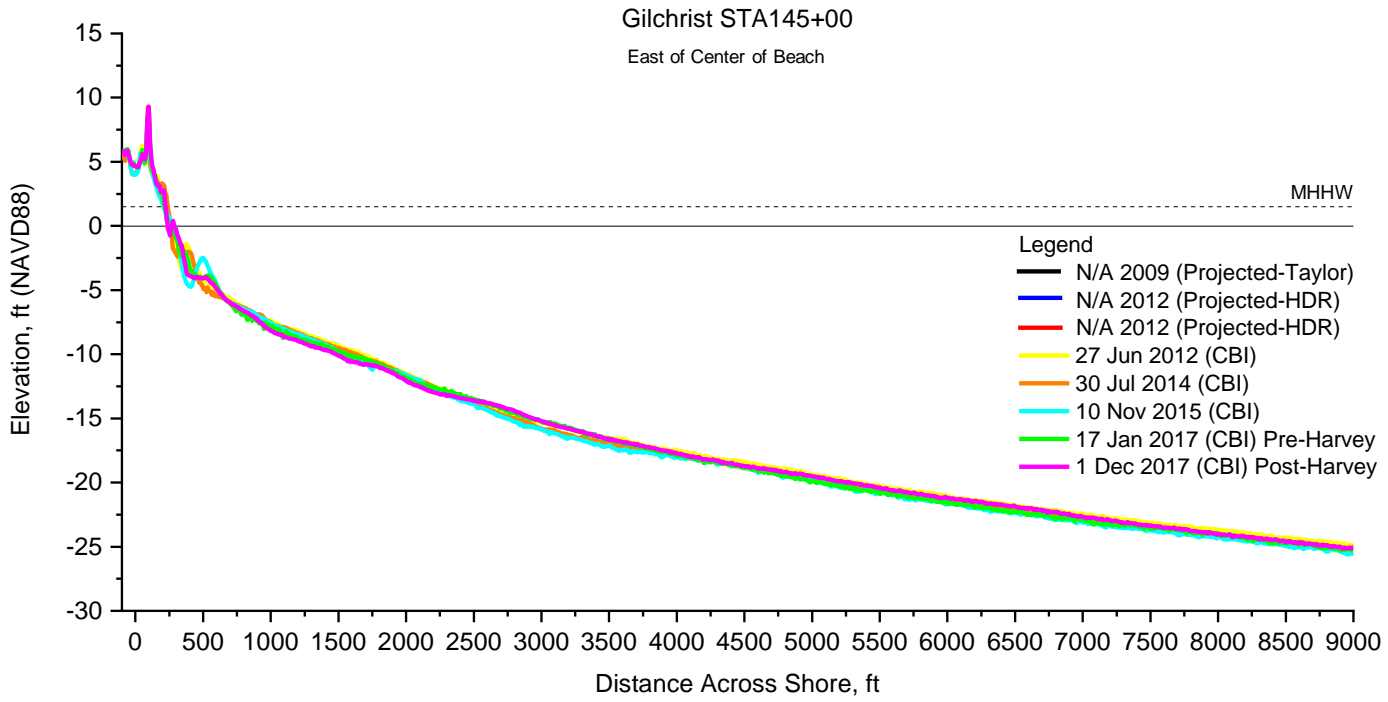


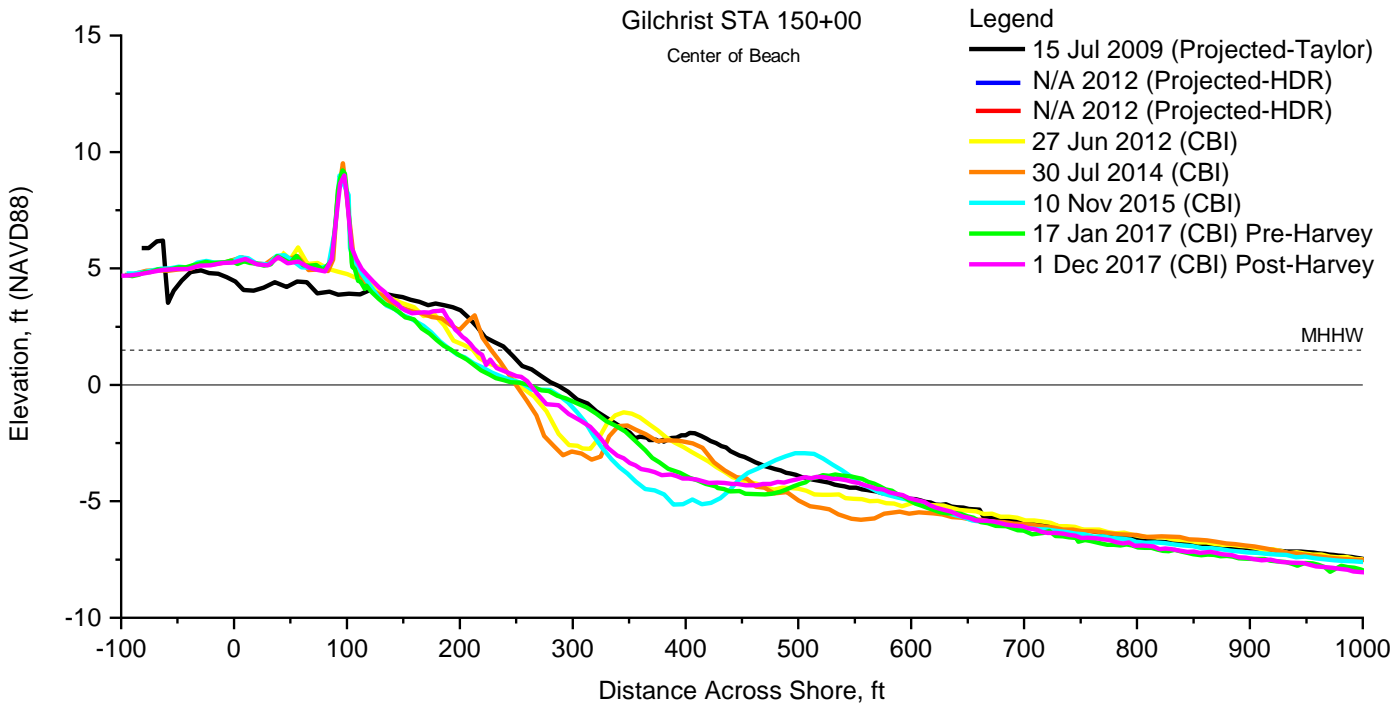
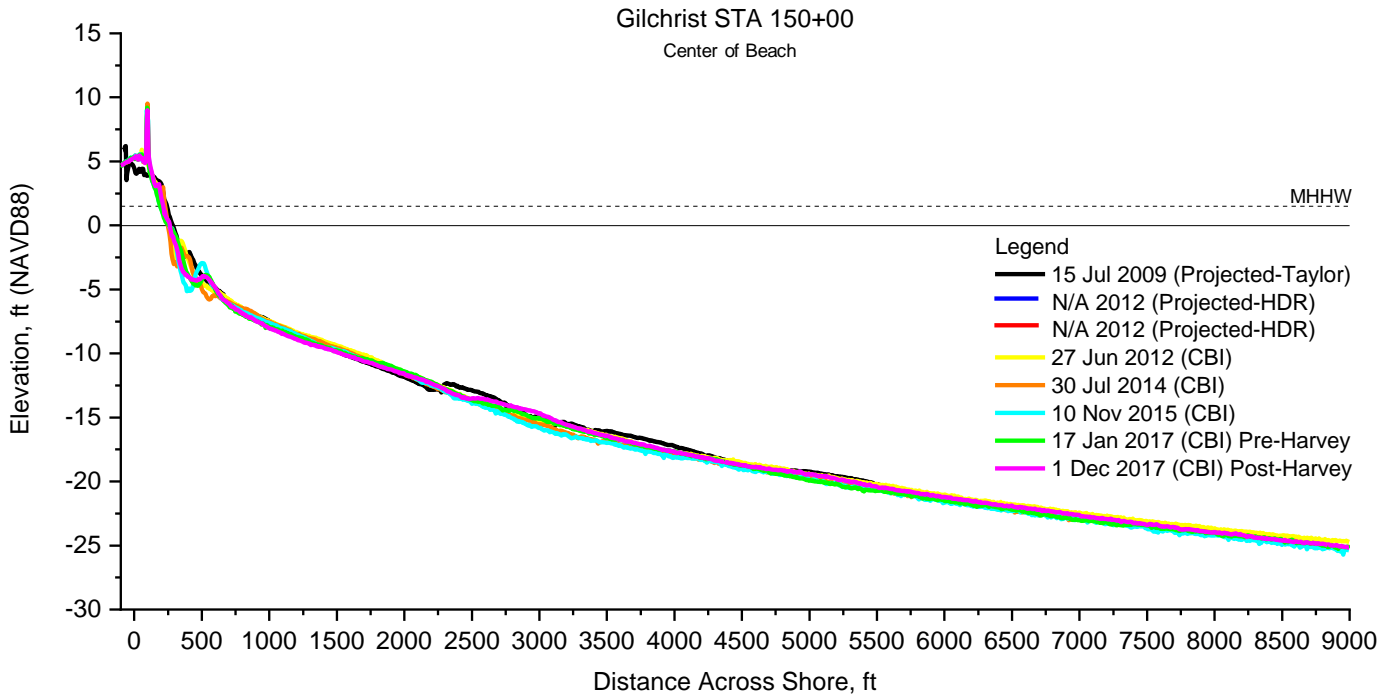


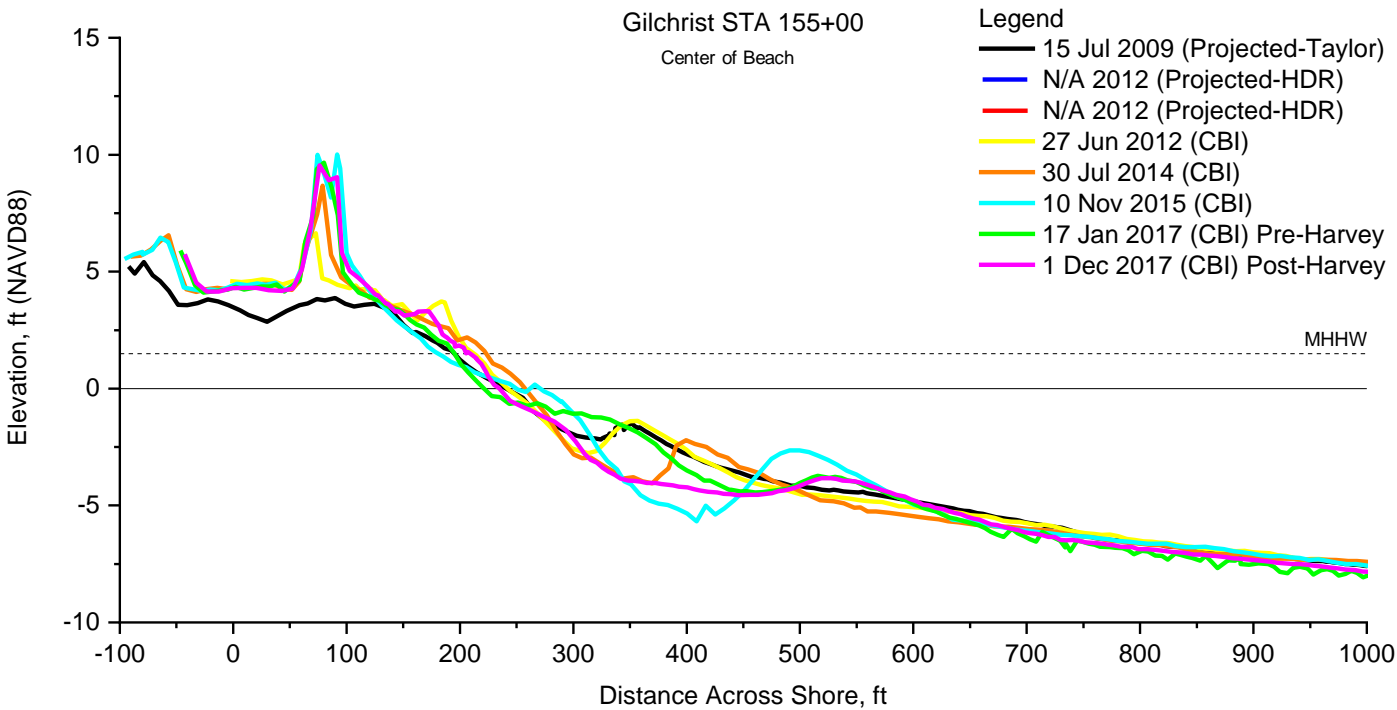
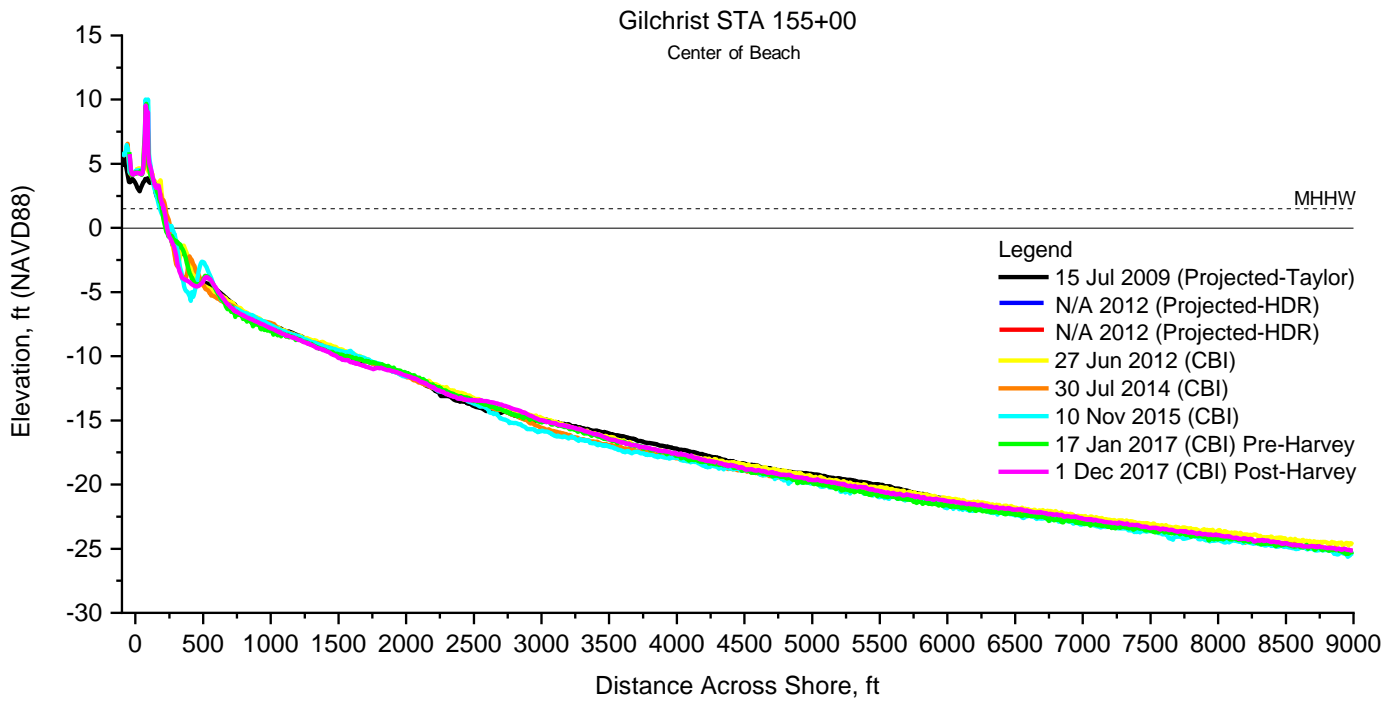


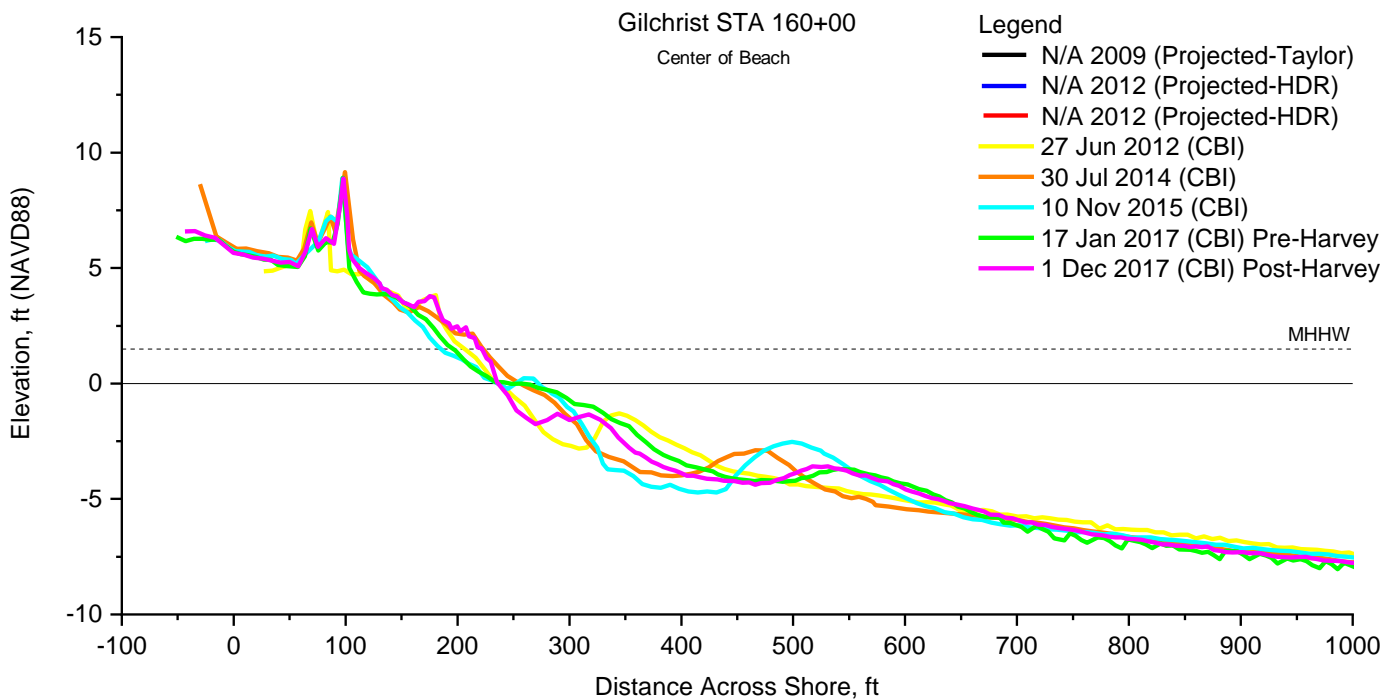
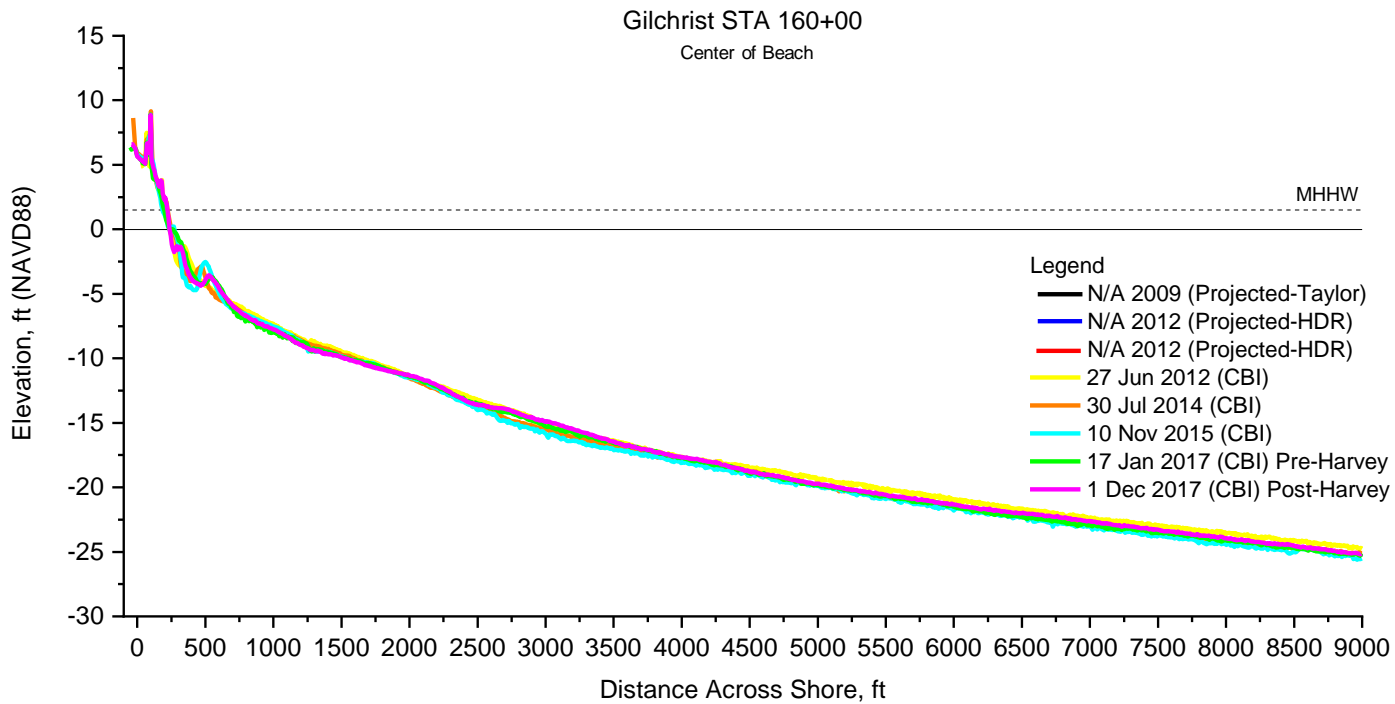


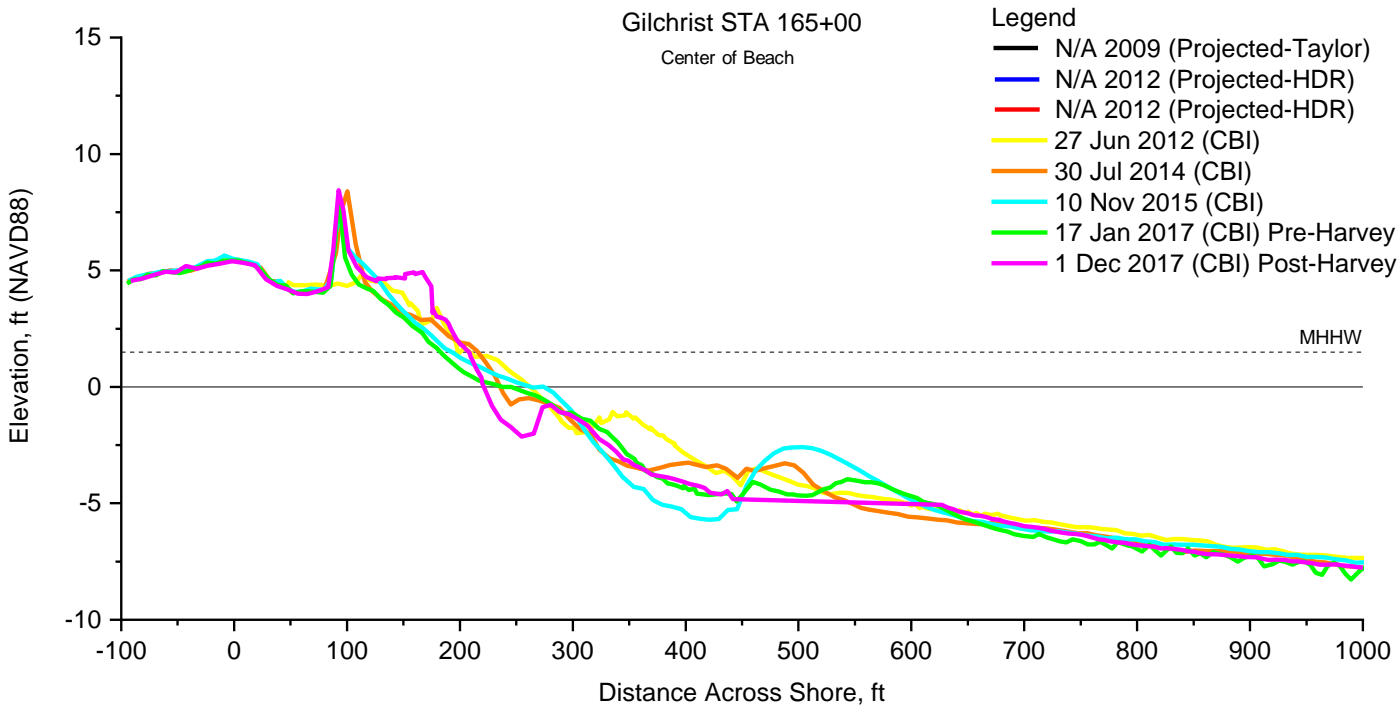
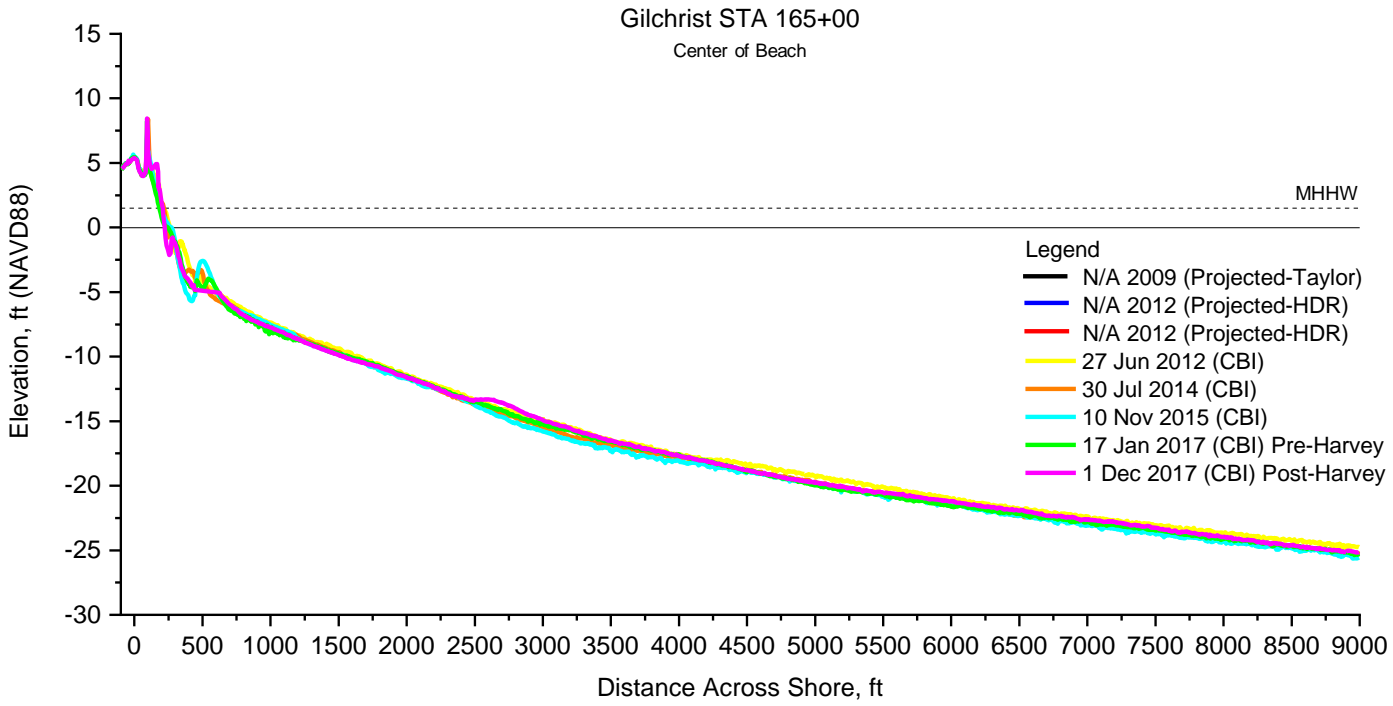


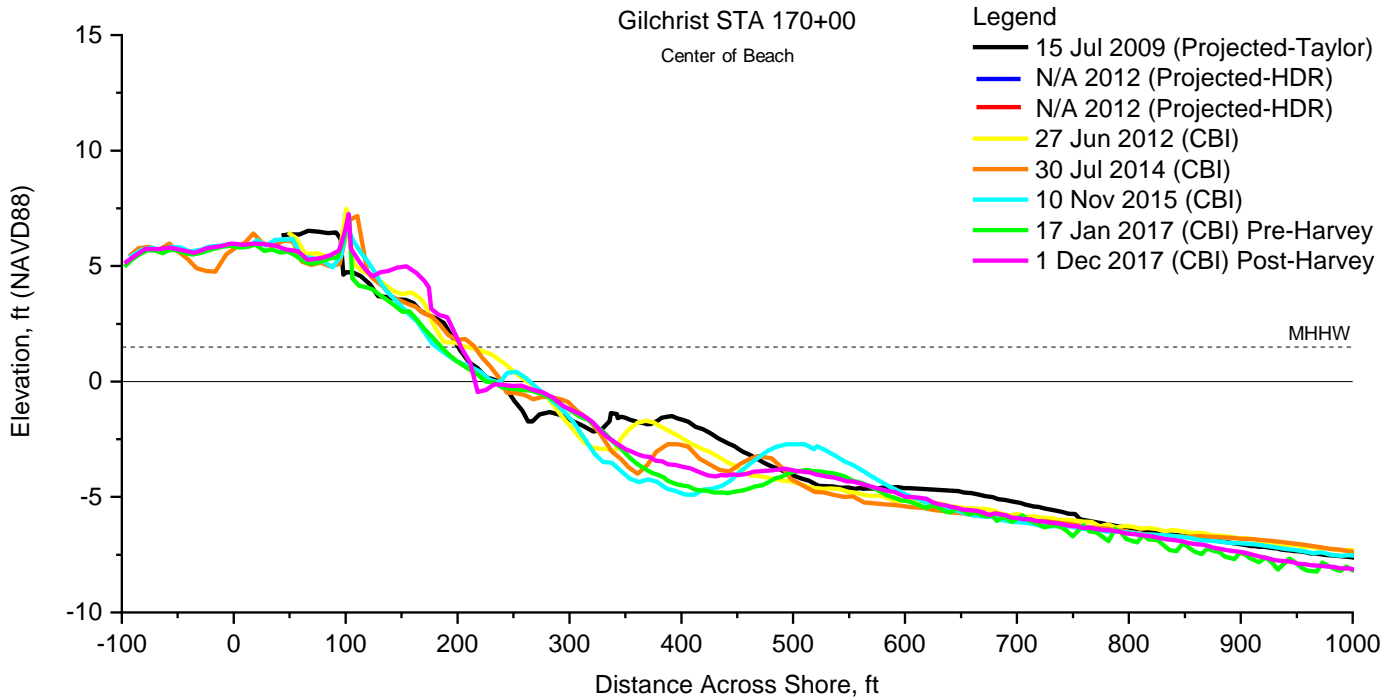
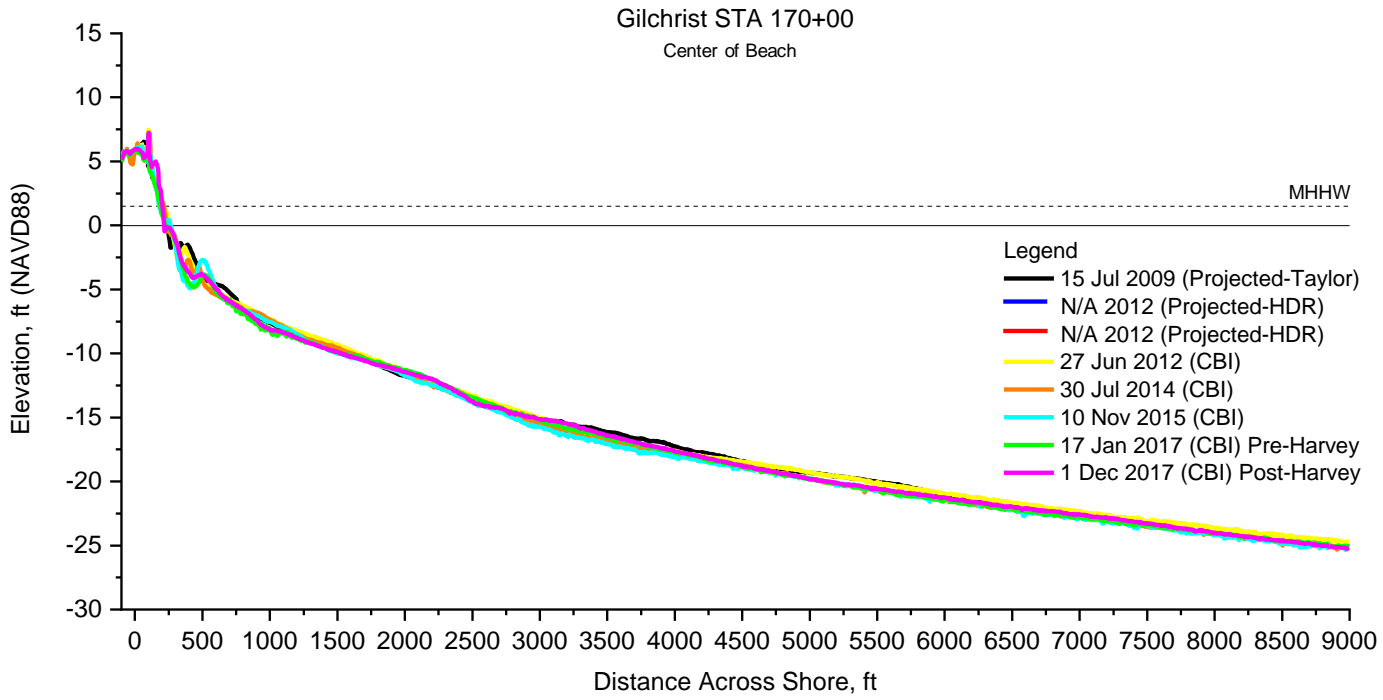


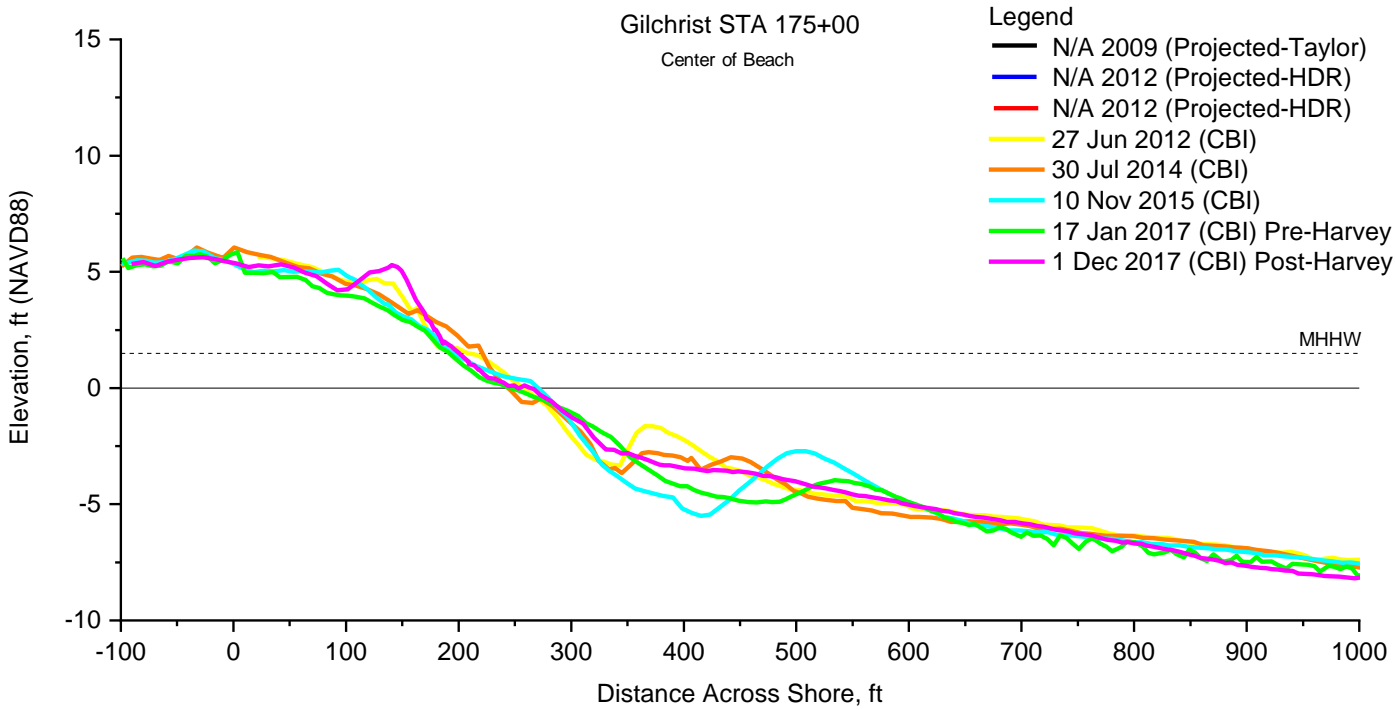
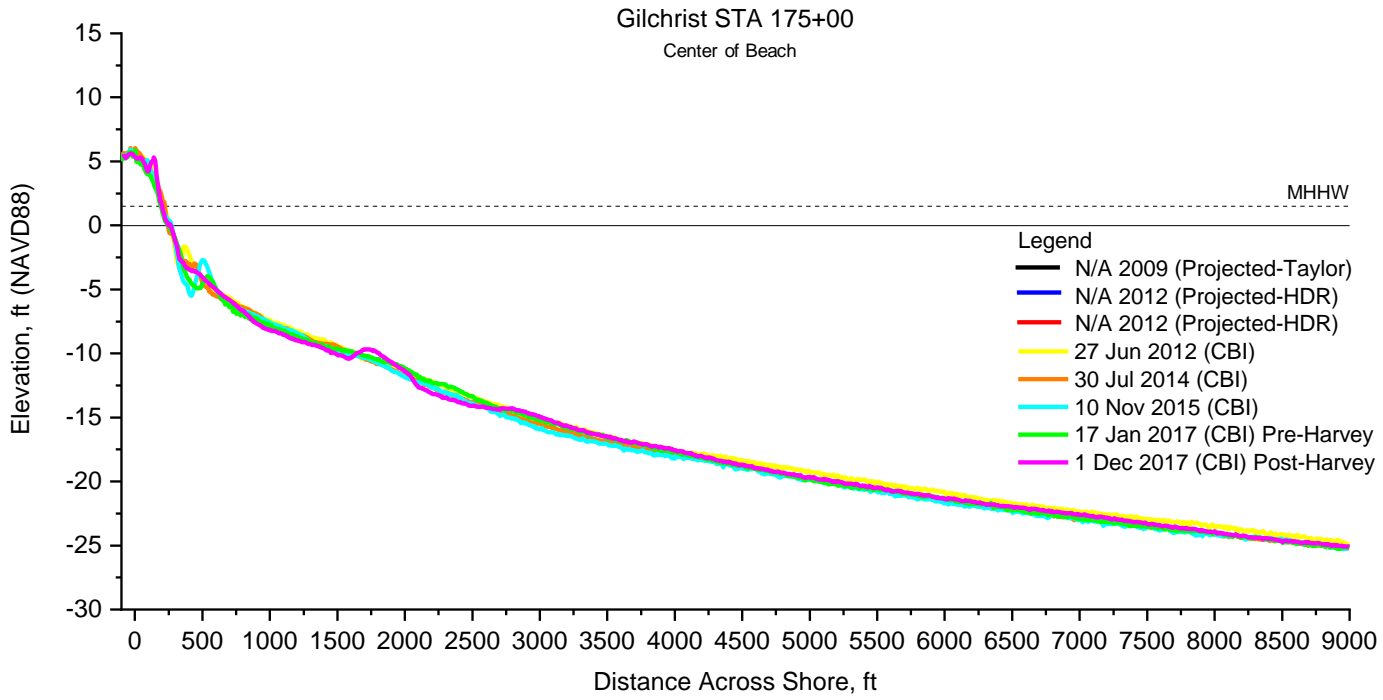


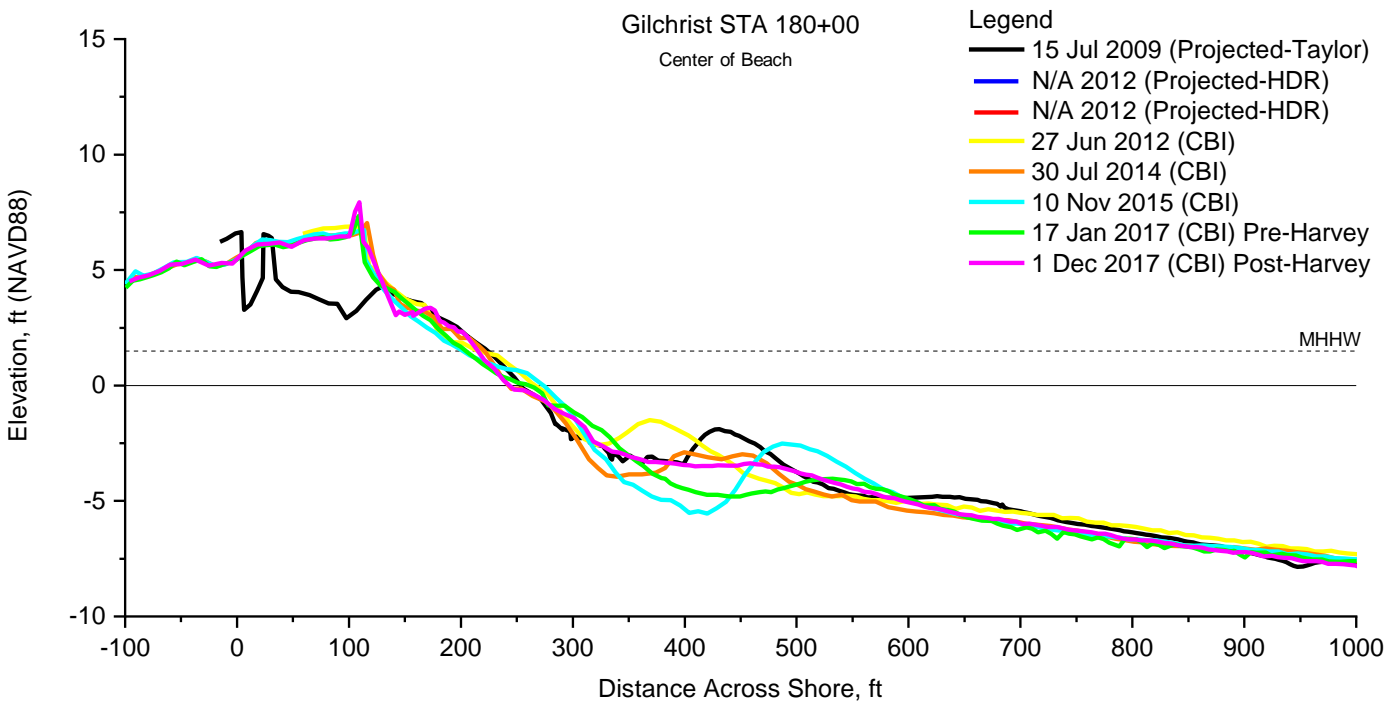
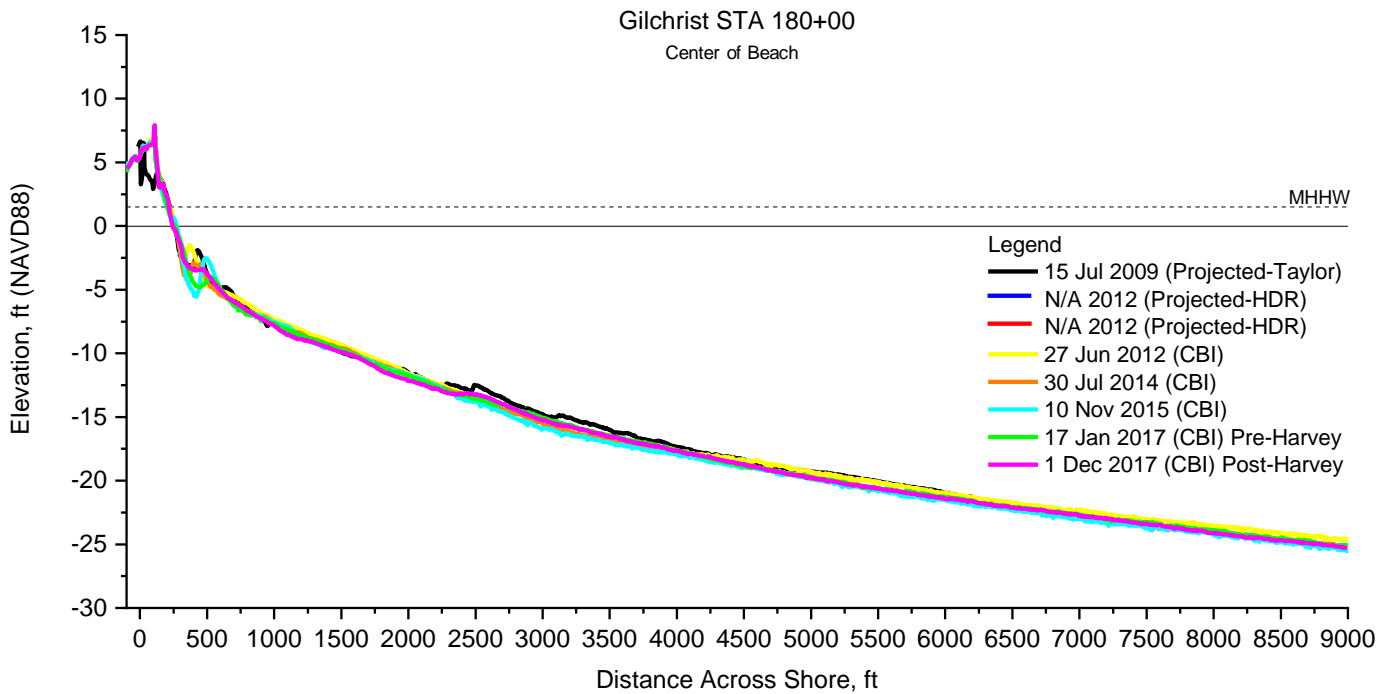


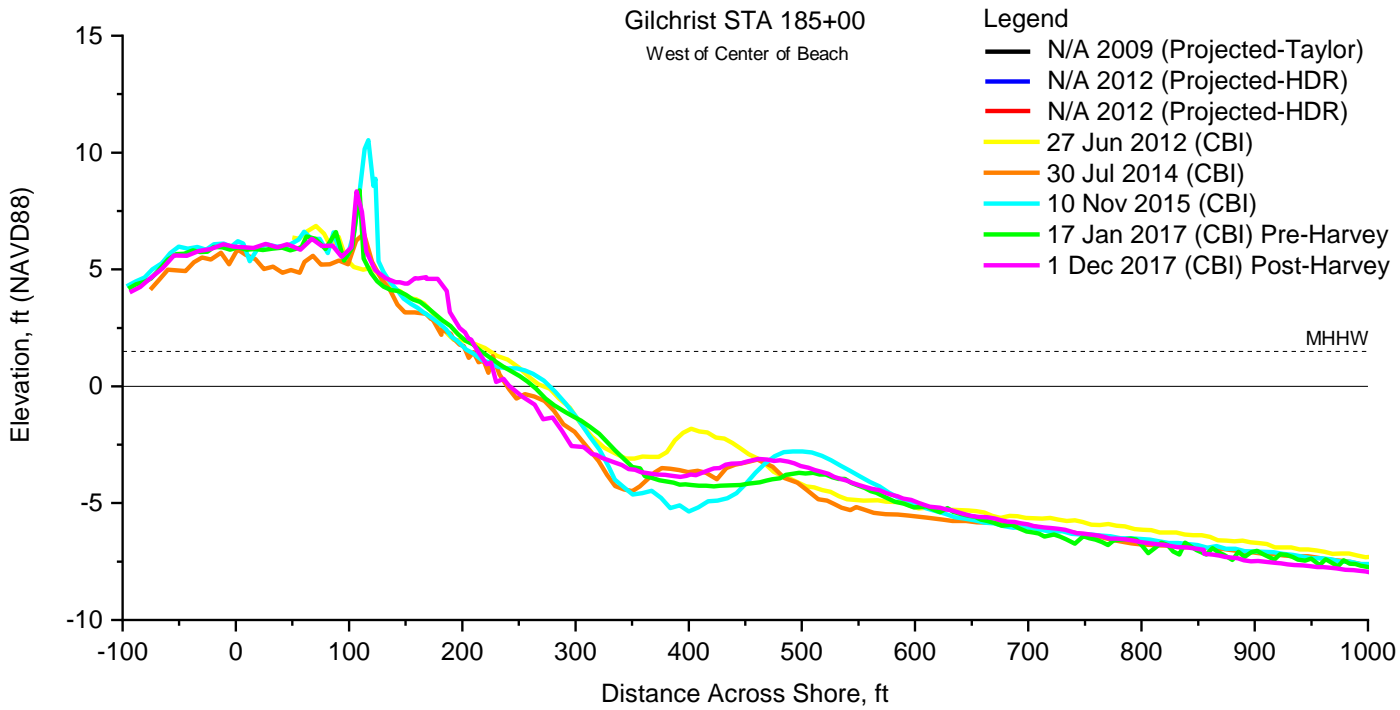
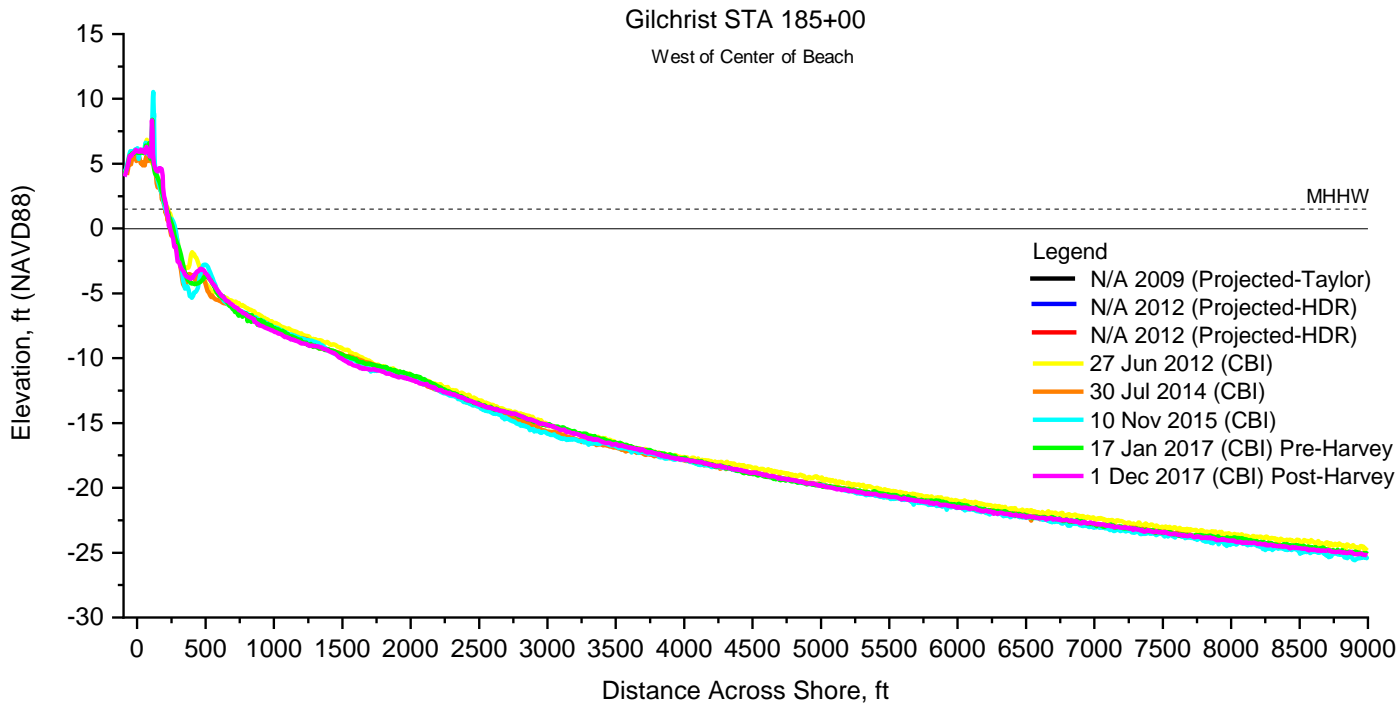


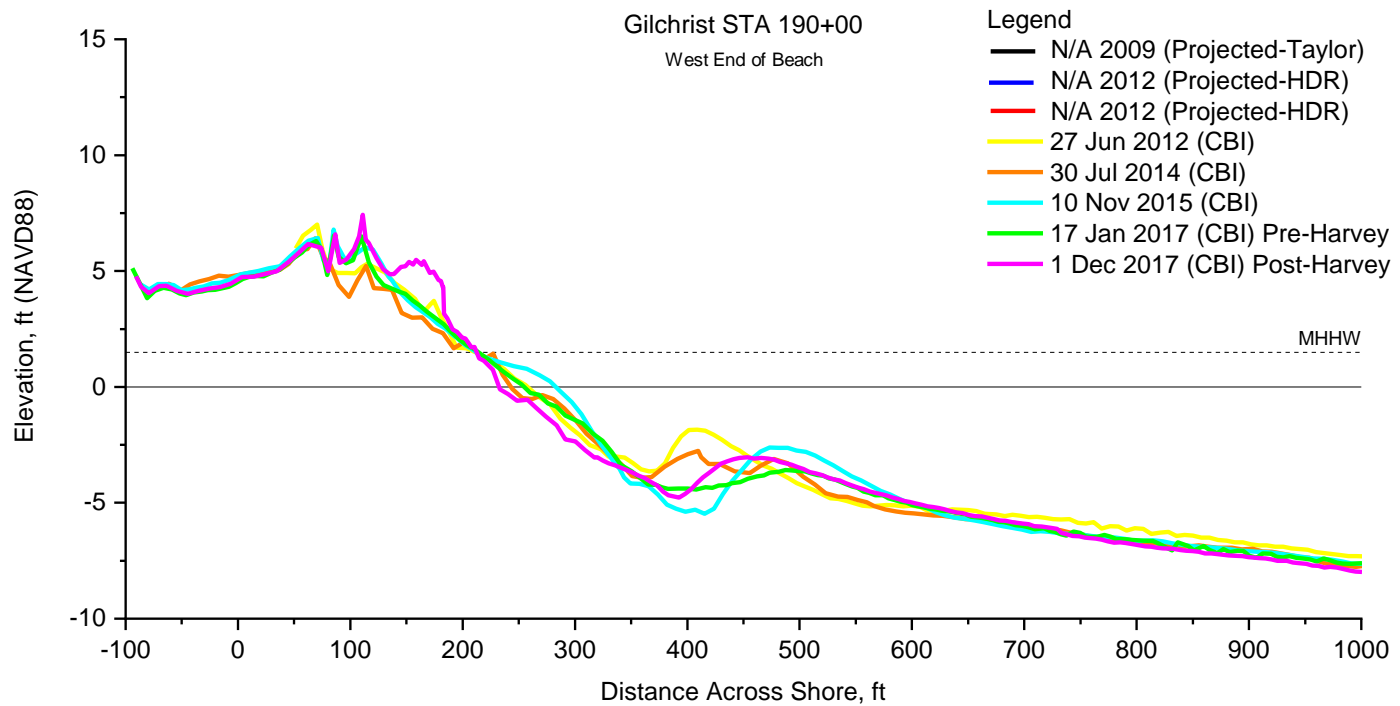
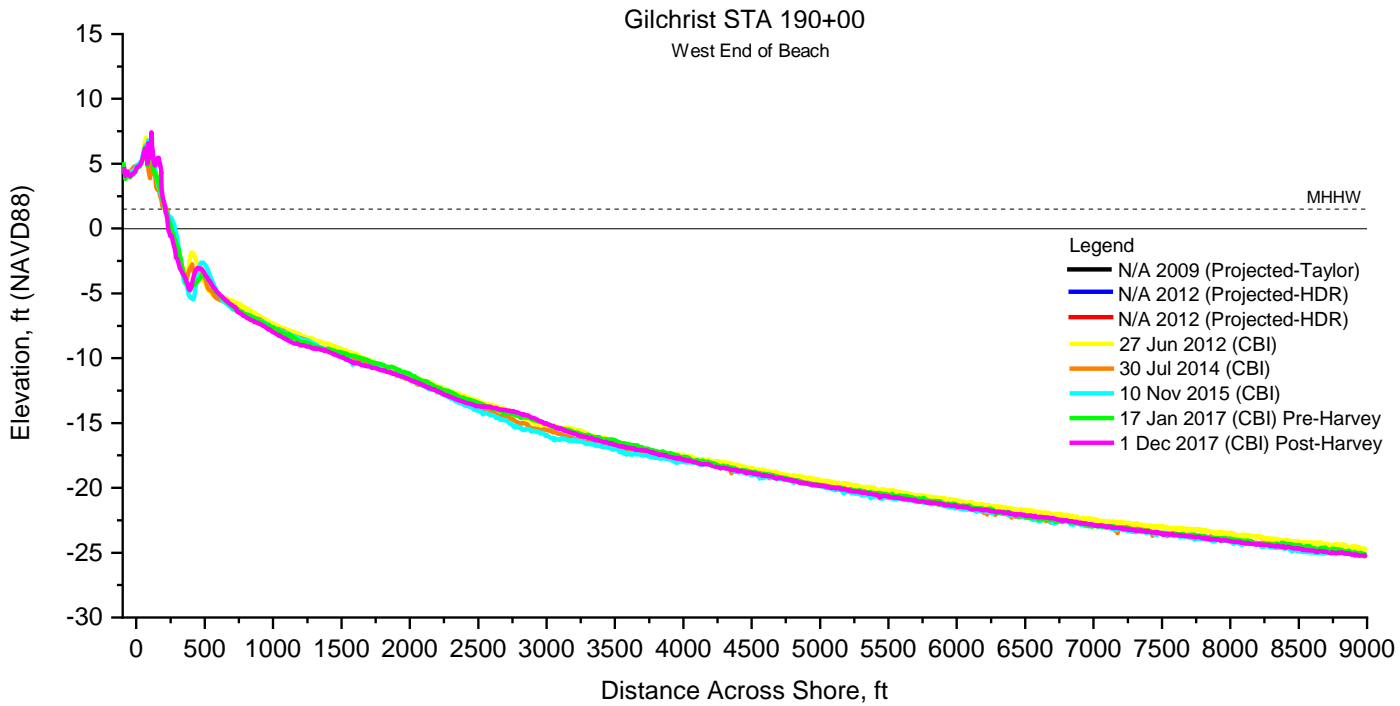


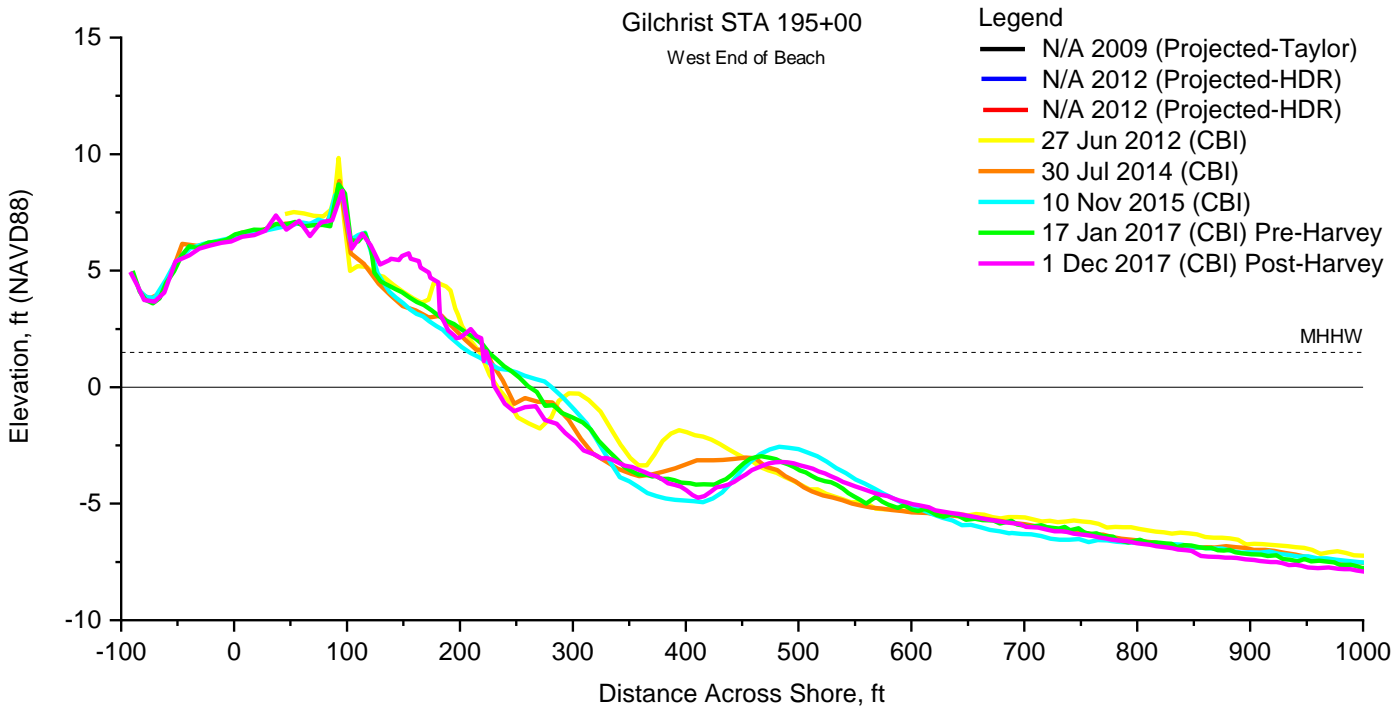
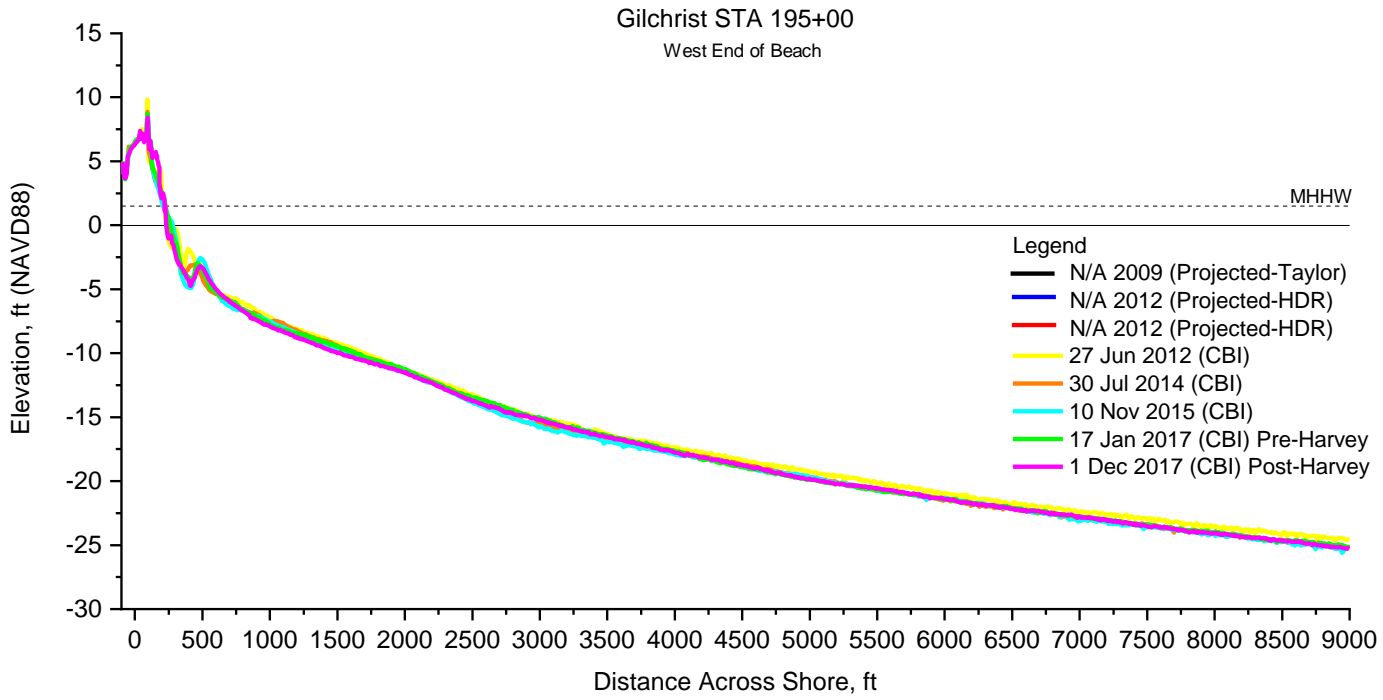


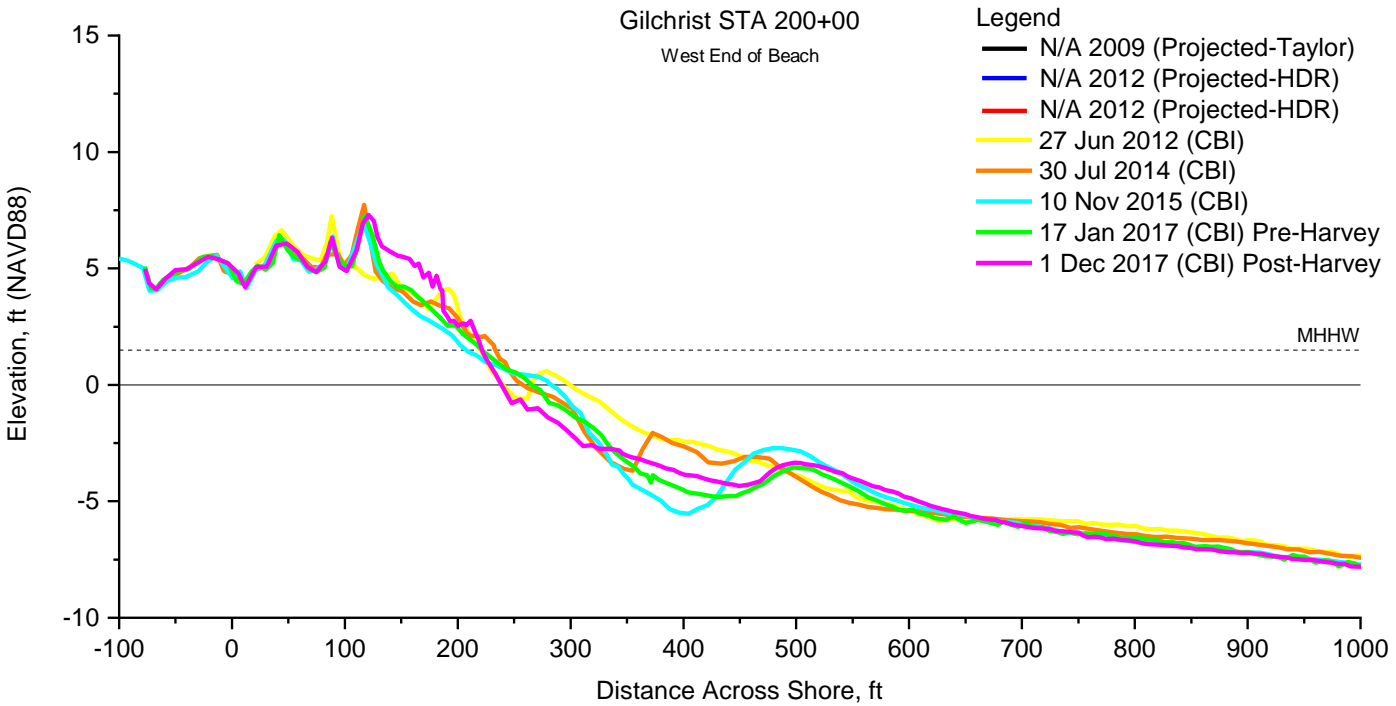
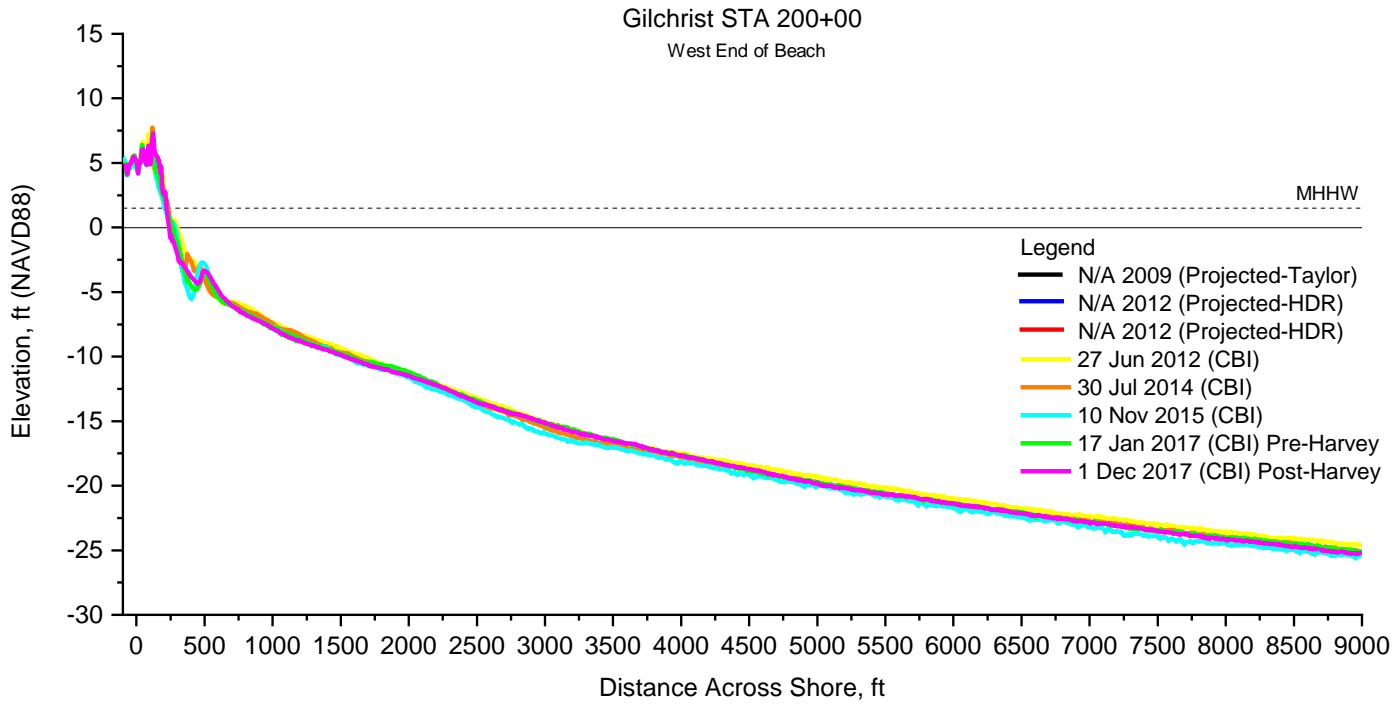












**CEPRA Beach Monitoring Program:
Jamaica Beach: Beach Profile Surveys
2006, 2008, 2010-2011, 2013-2017
Scale Full (109:1)
Scale Focused (25:1)**

Jamaica Beach Survey Grid 2013-2017



Jamaica Beach

385+00



400+00

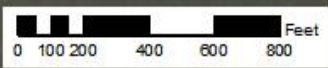
410+00

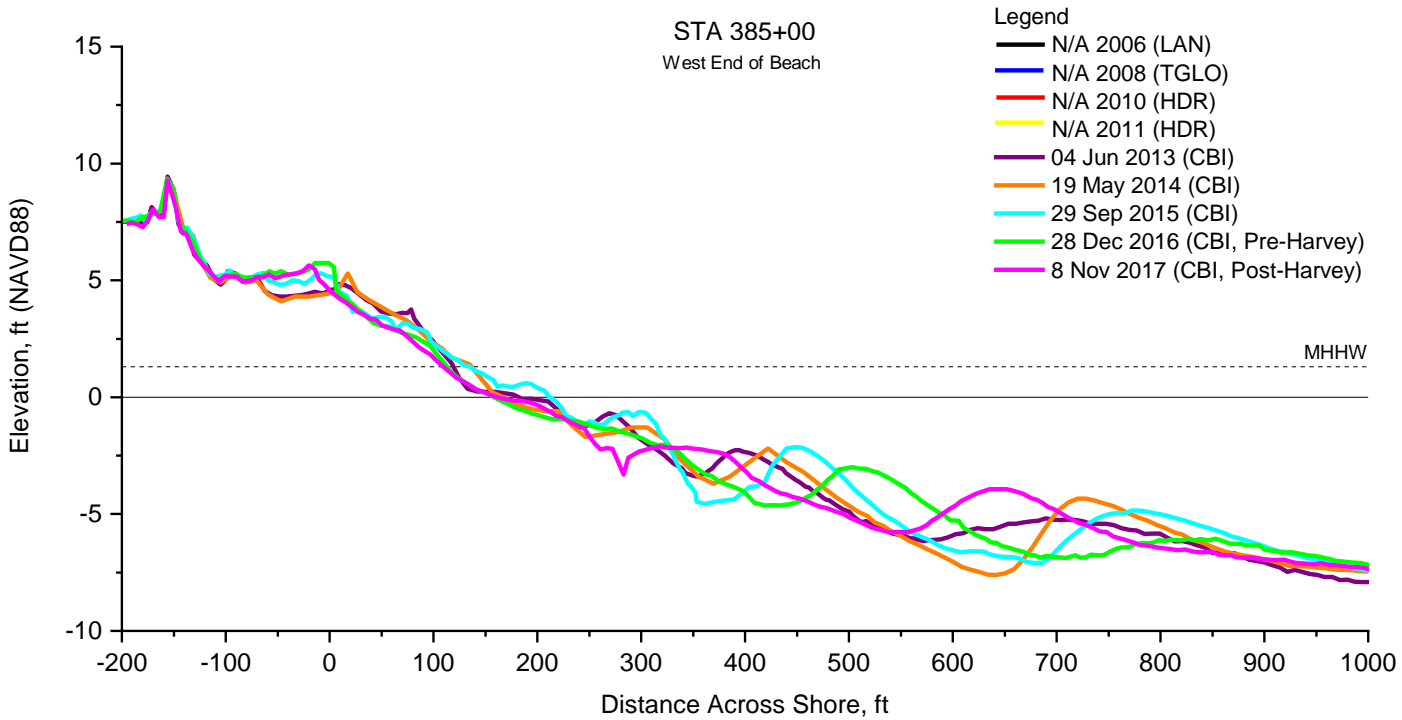
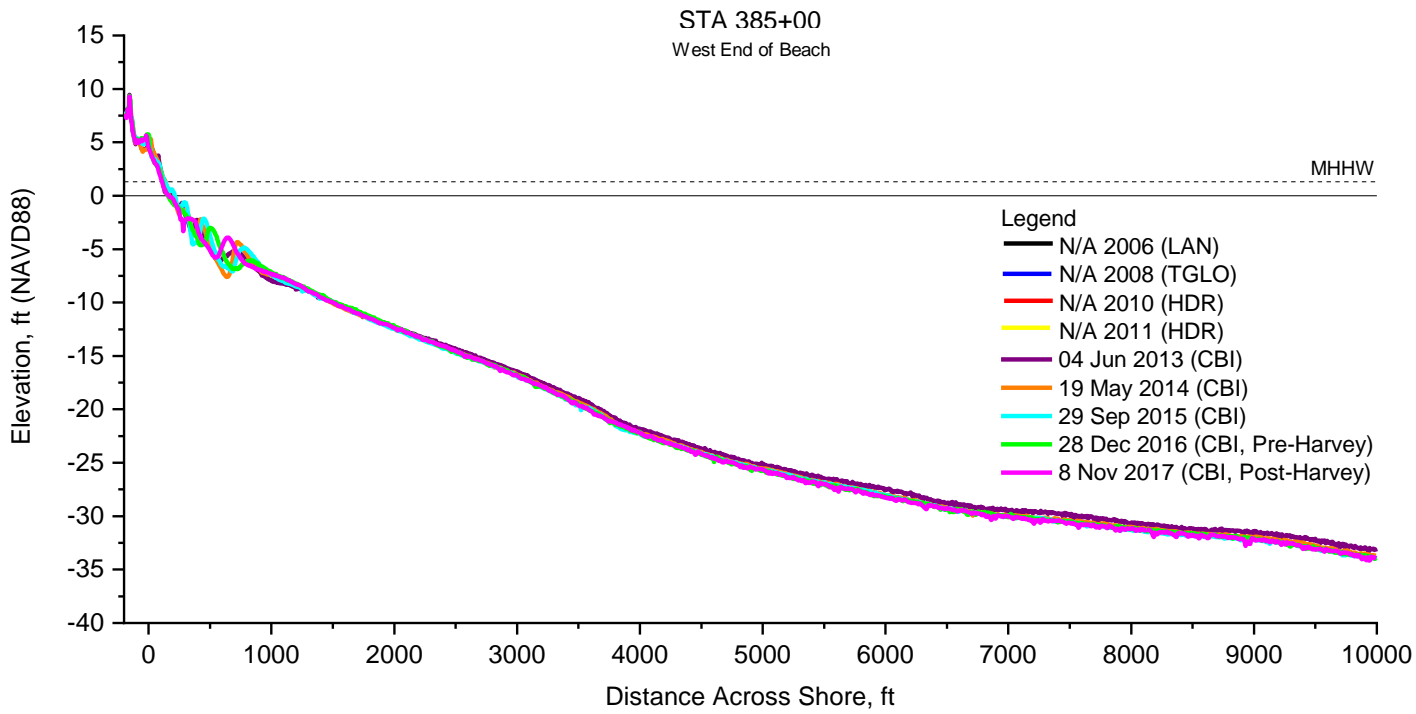
420+00

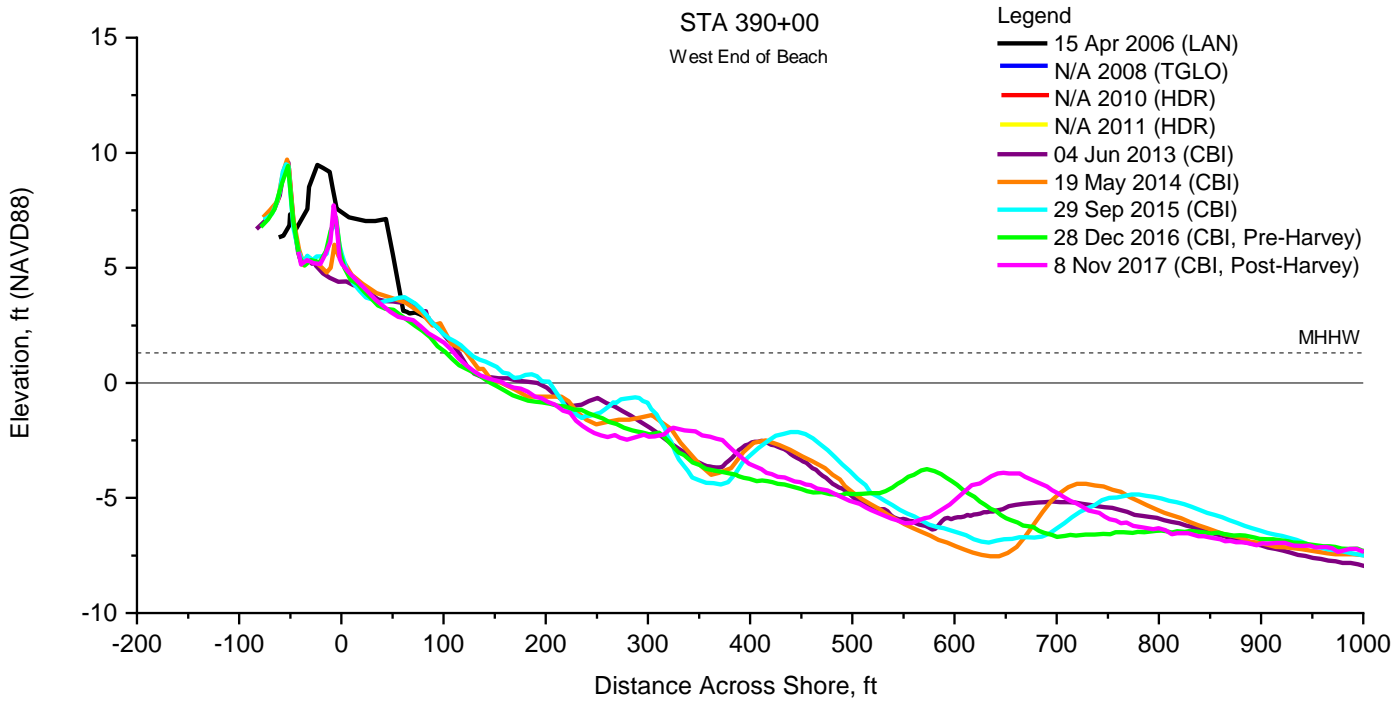
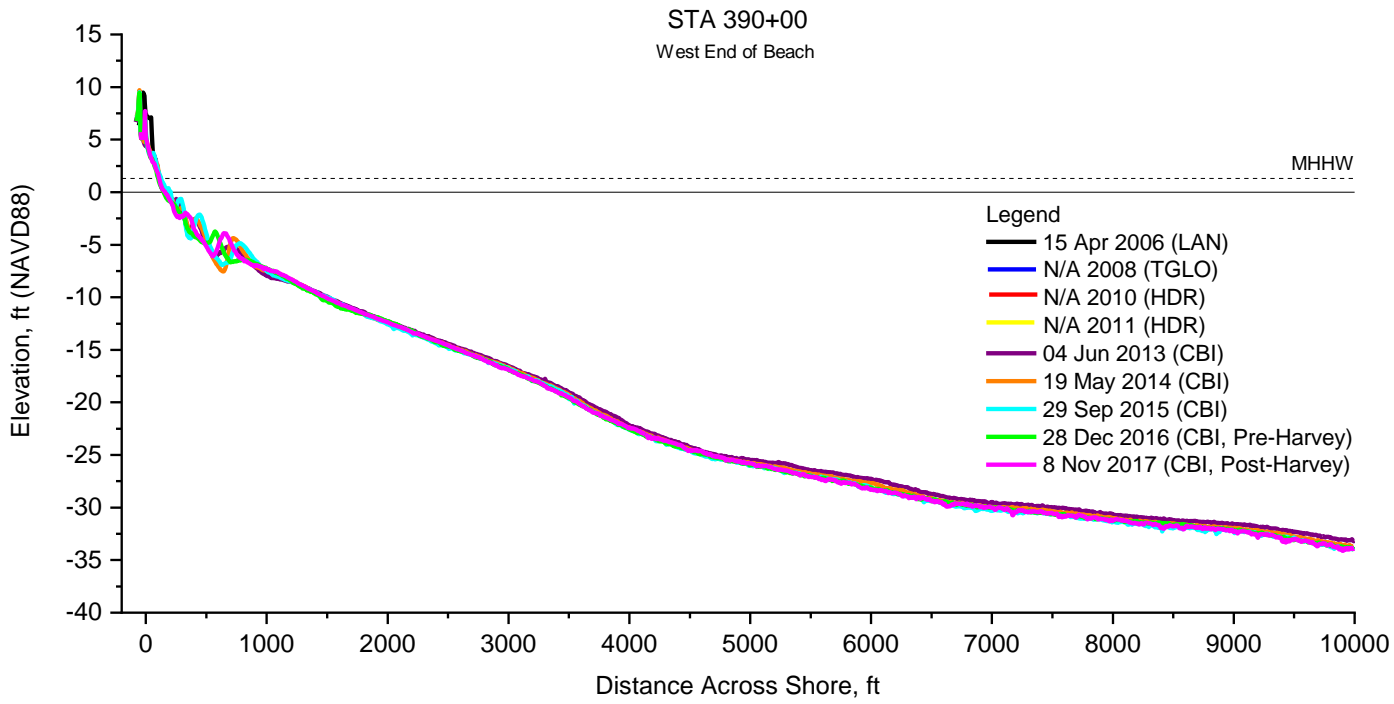
Gulf of Mexico

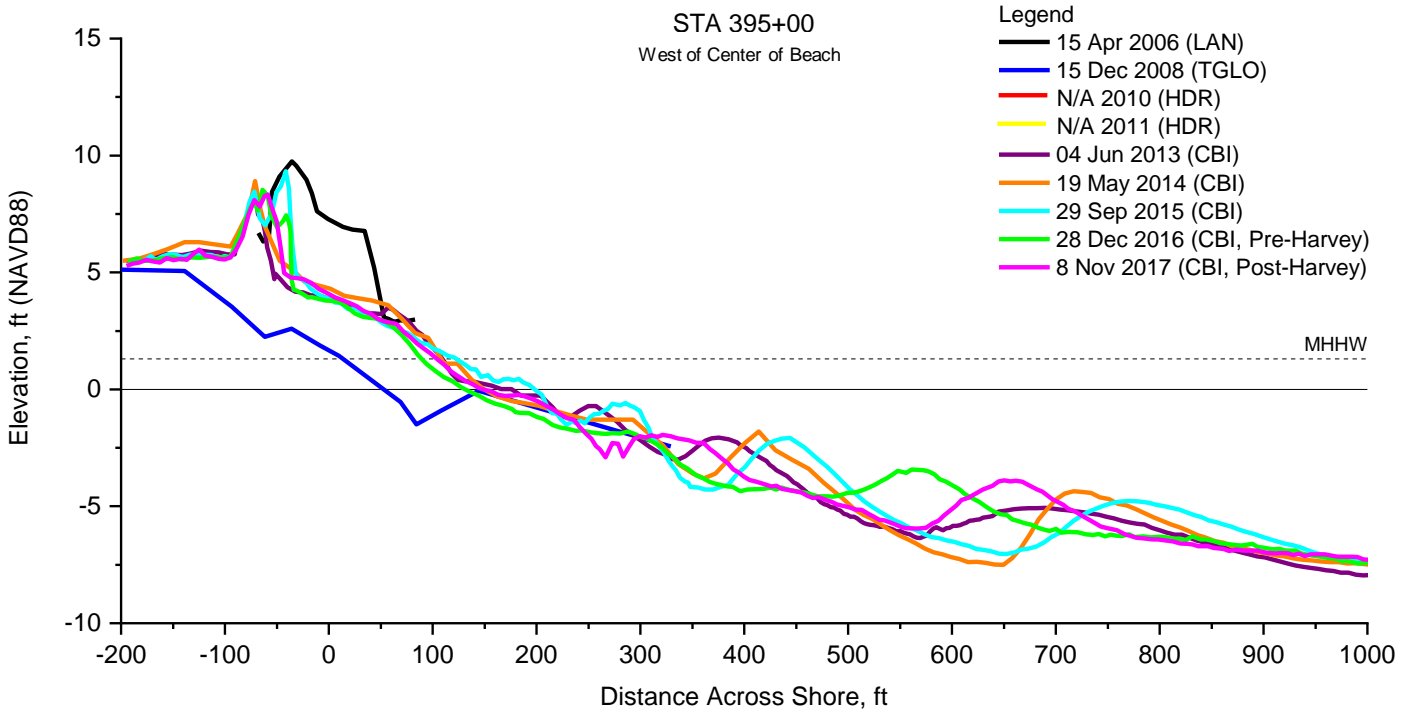
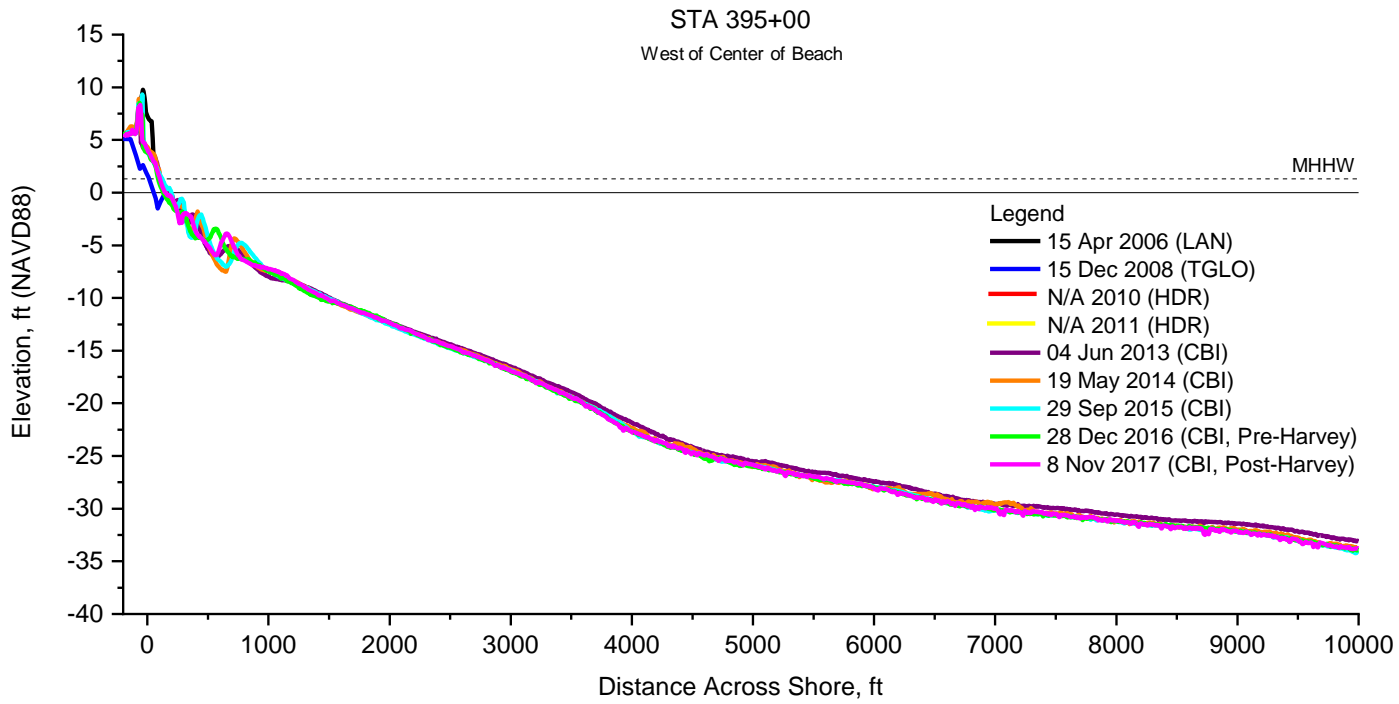
Legend

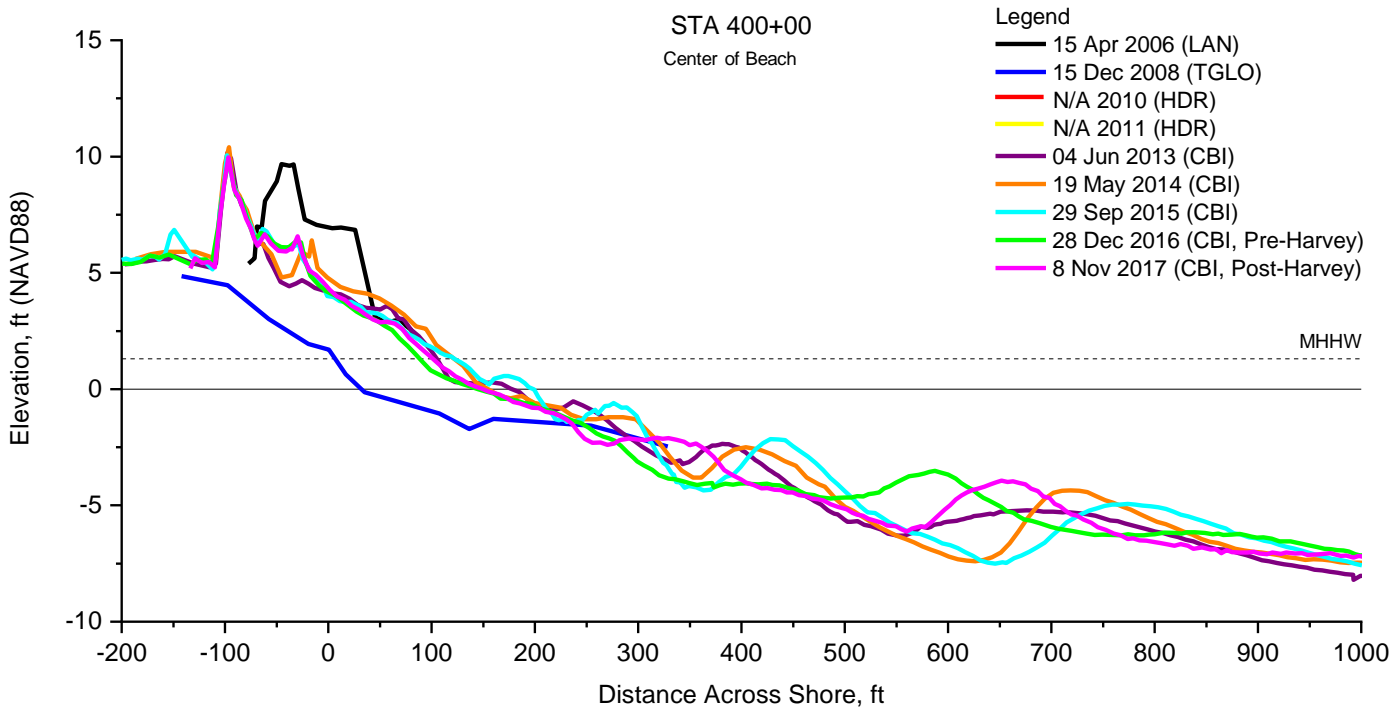
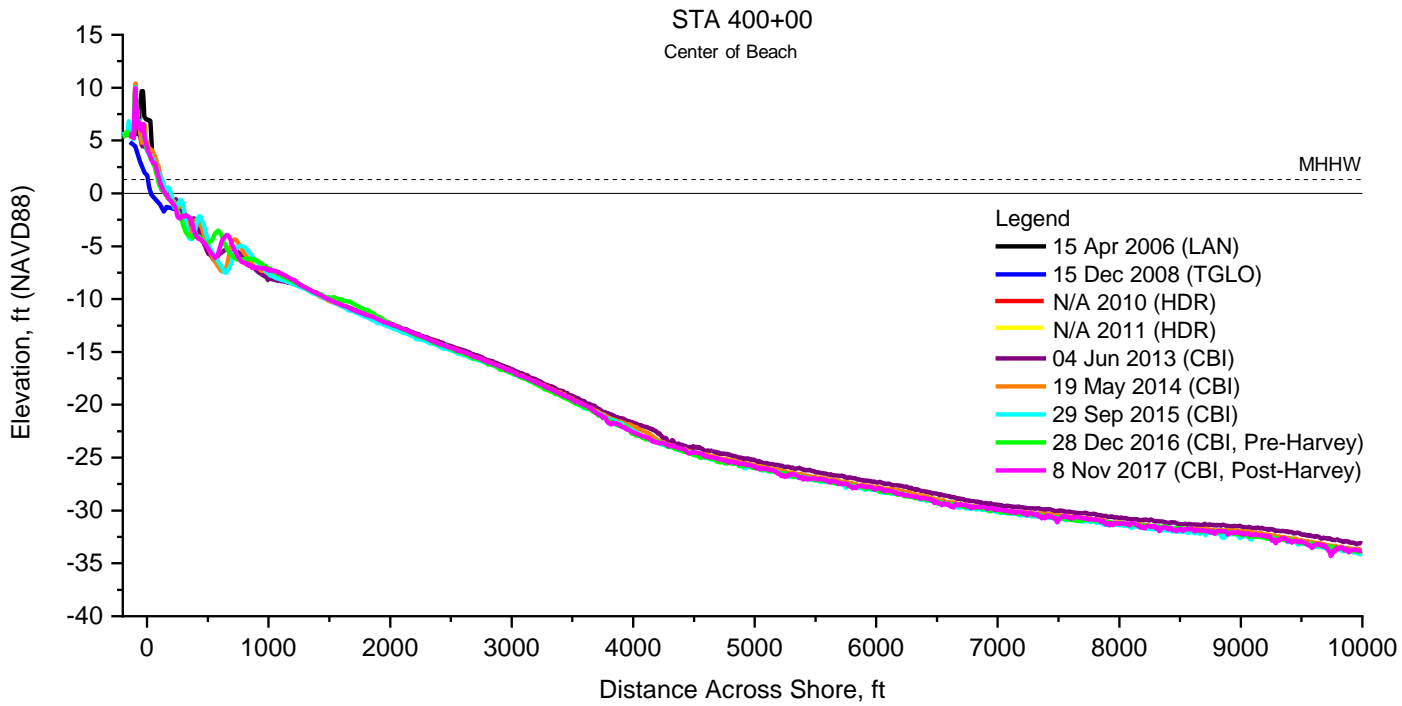
-  2013-2017
-  CBRA

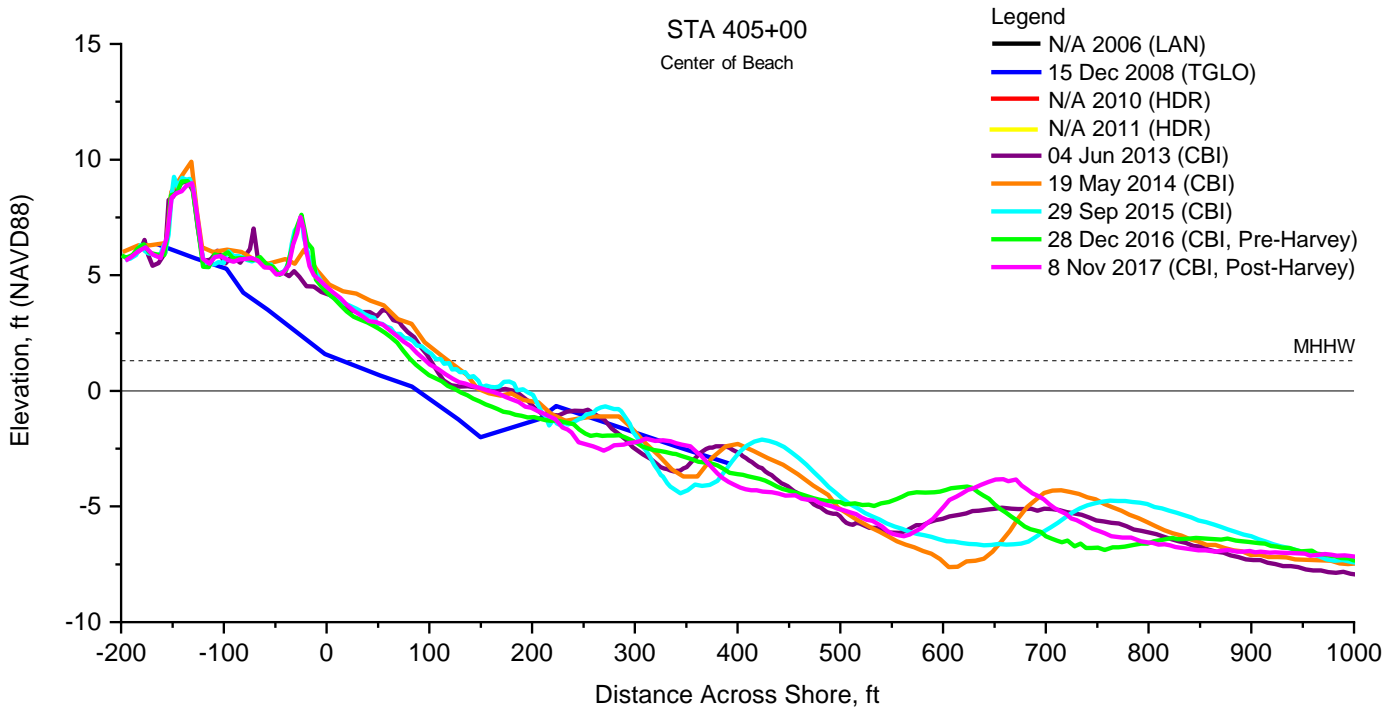
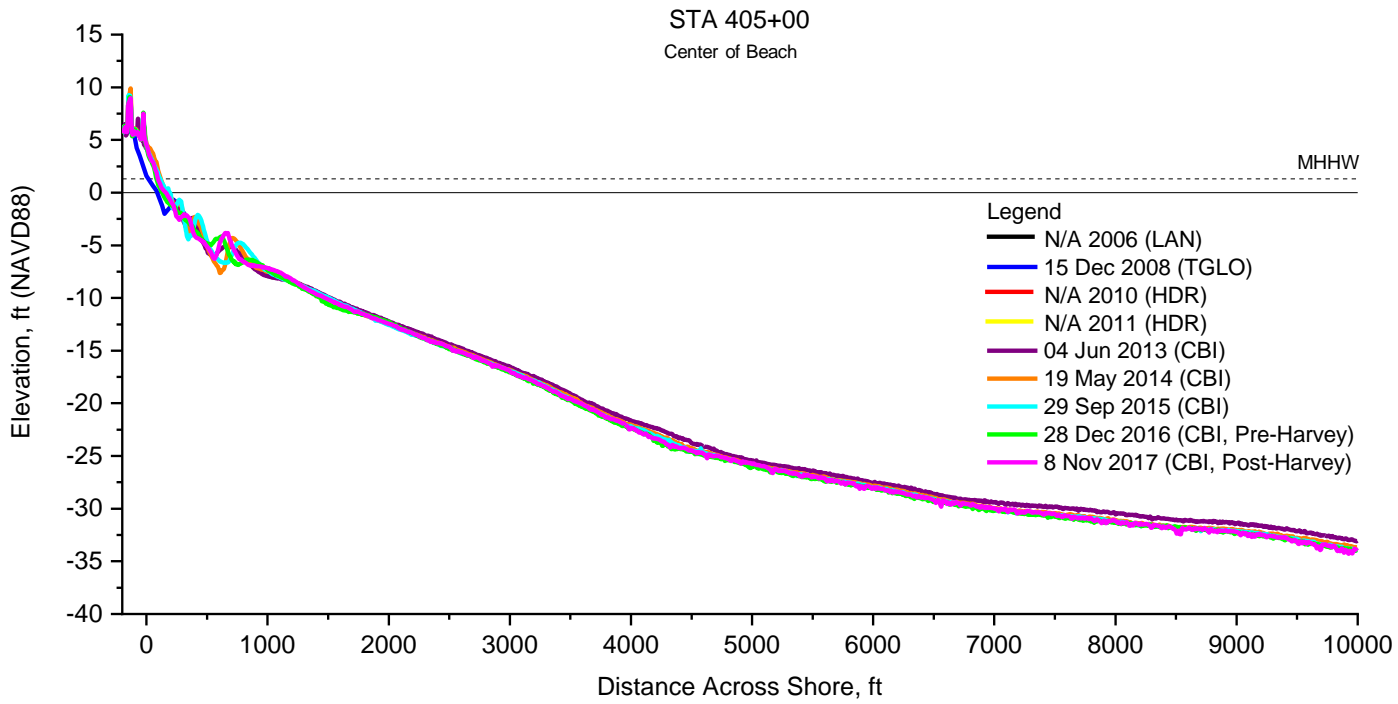


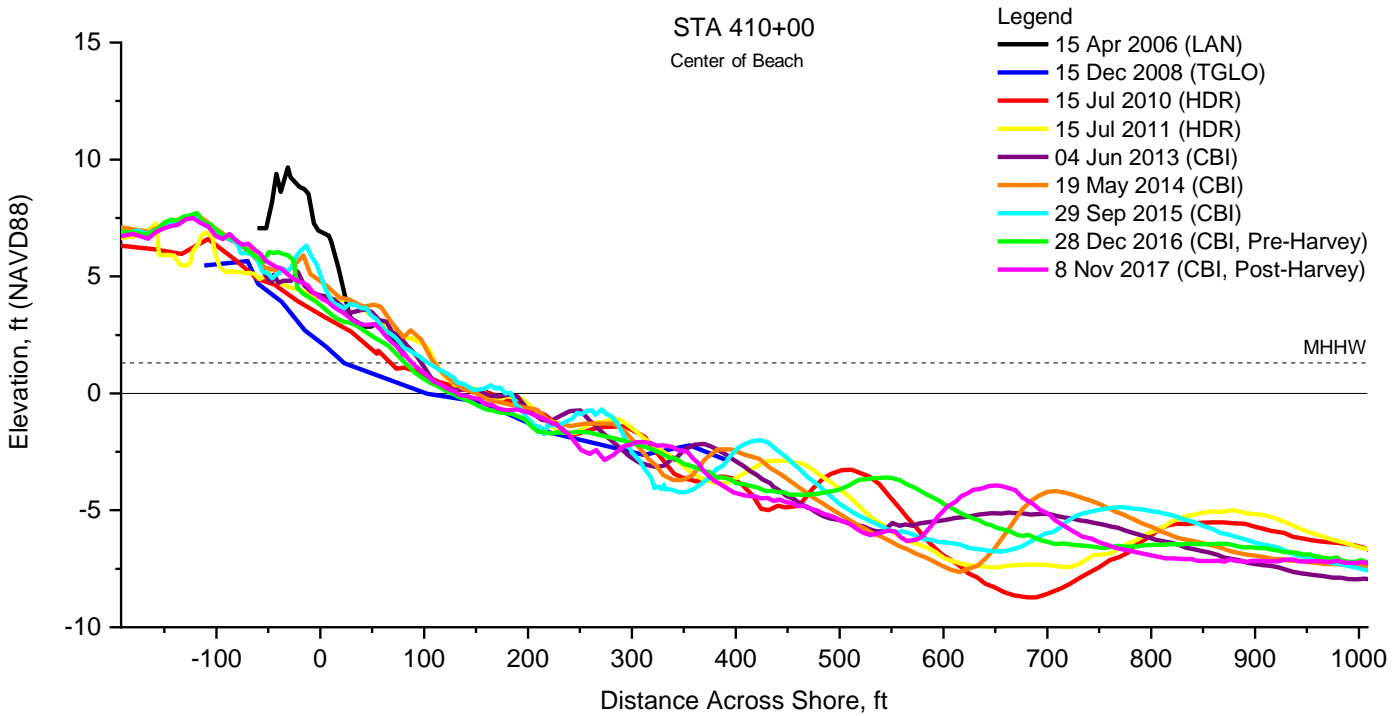
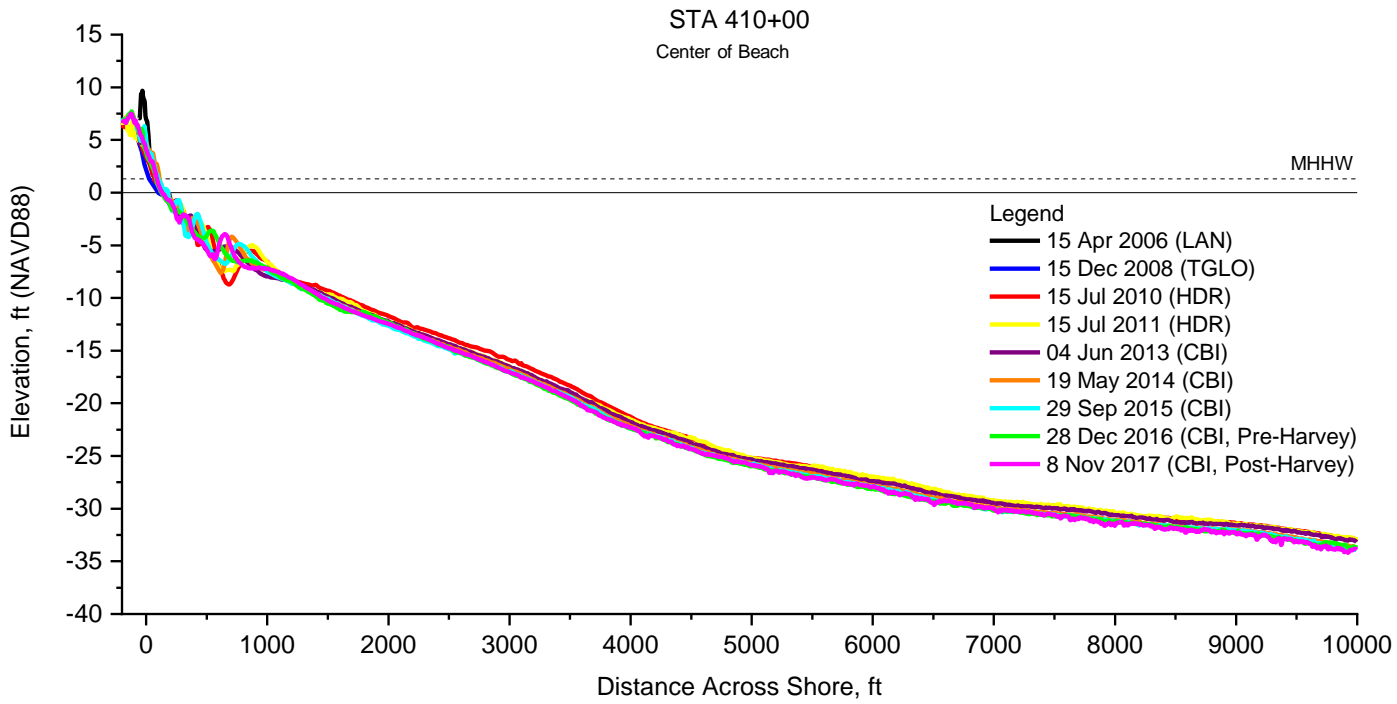


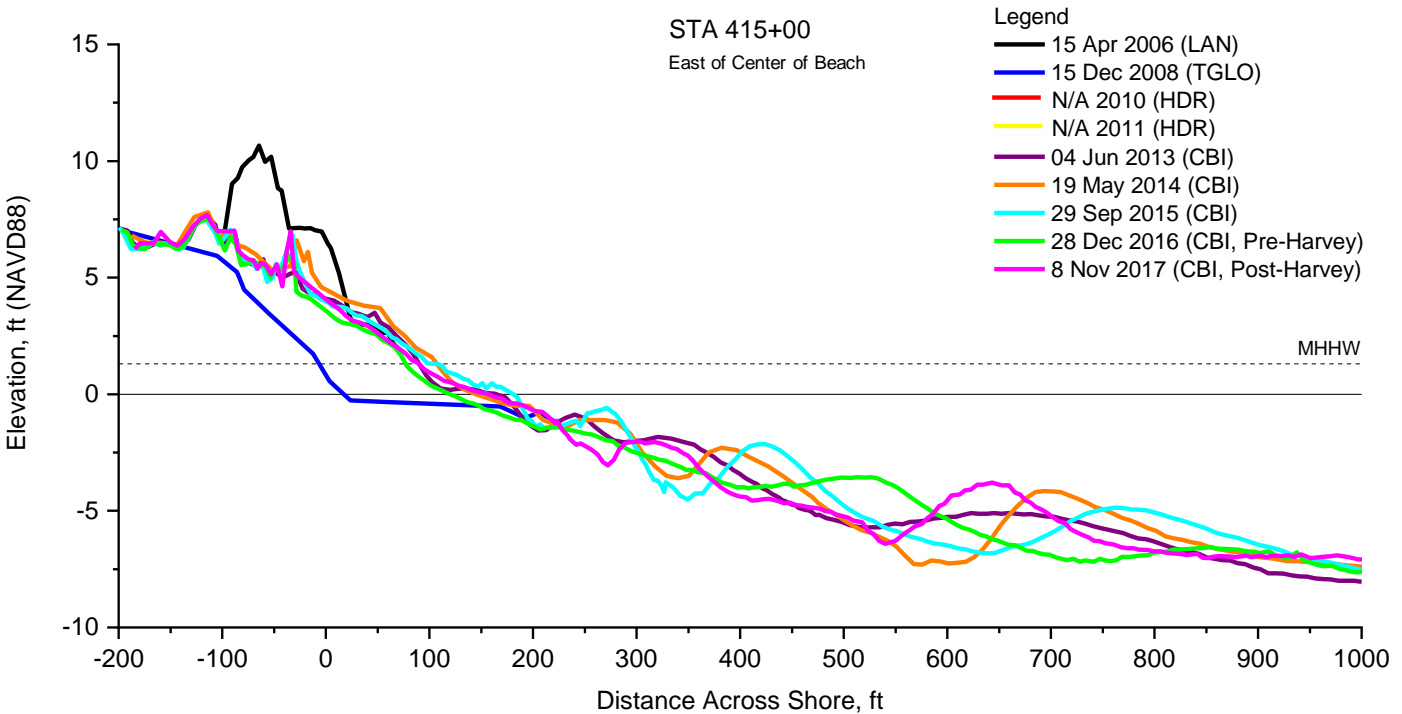
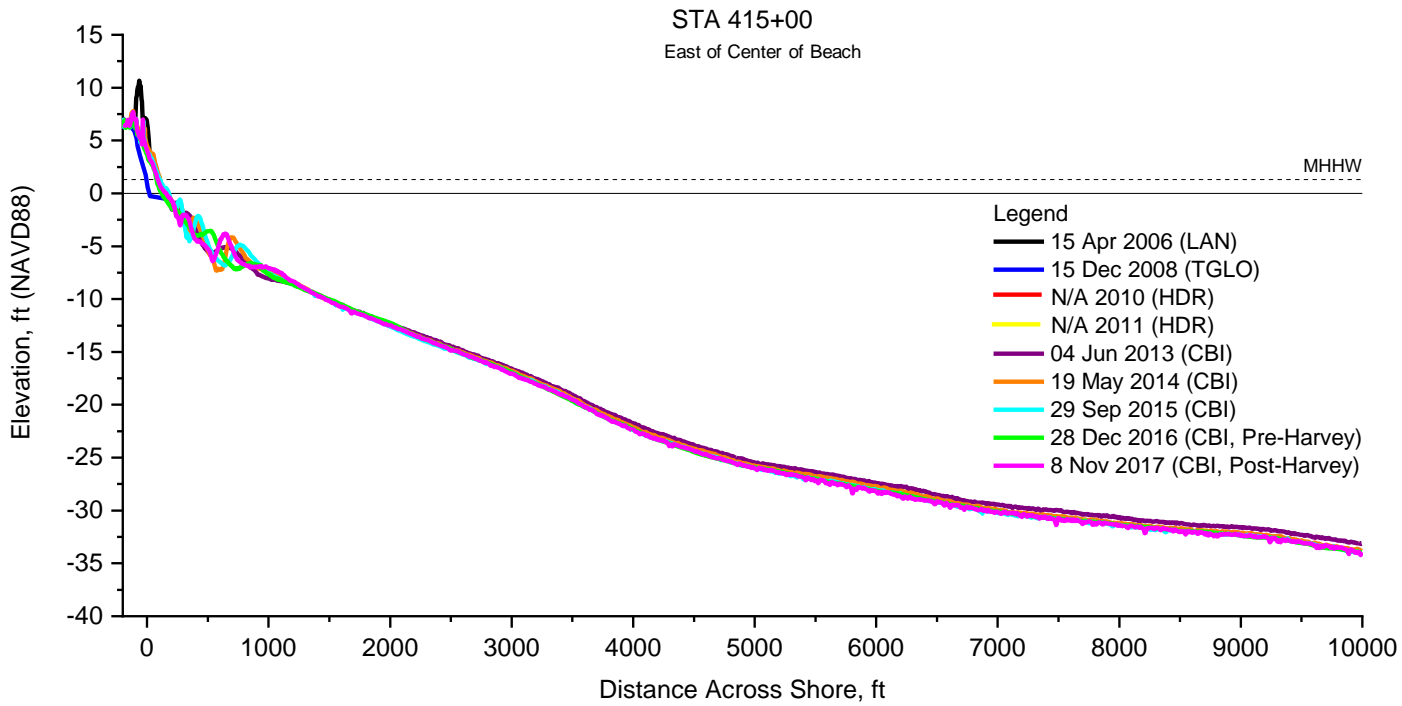


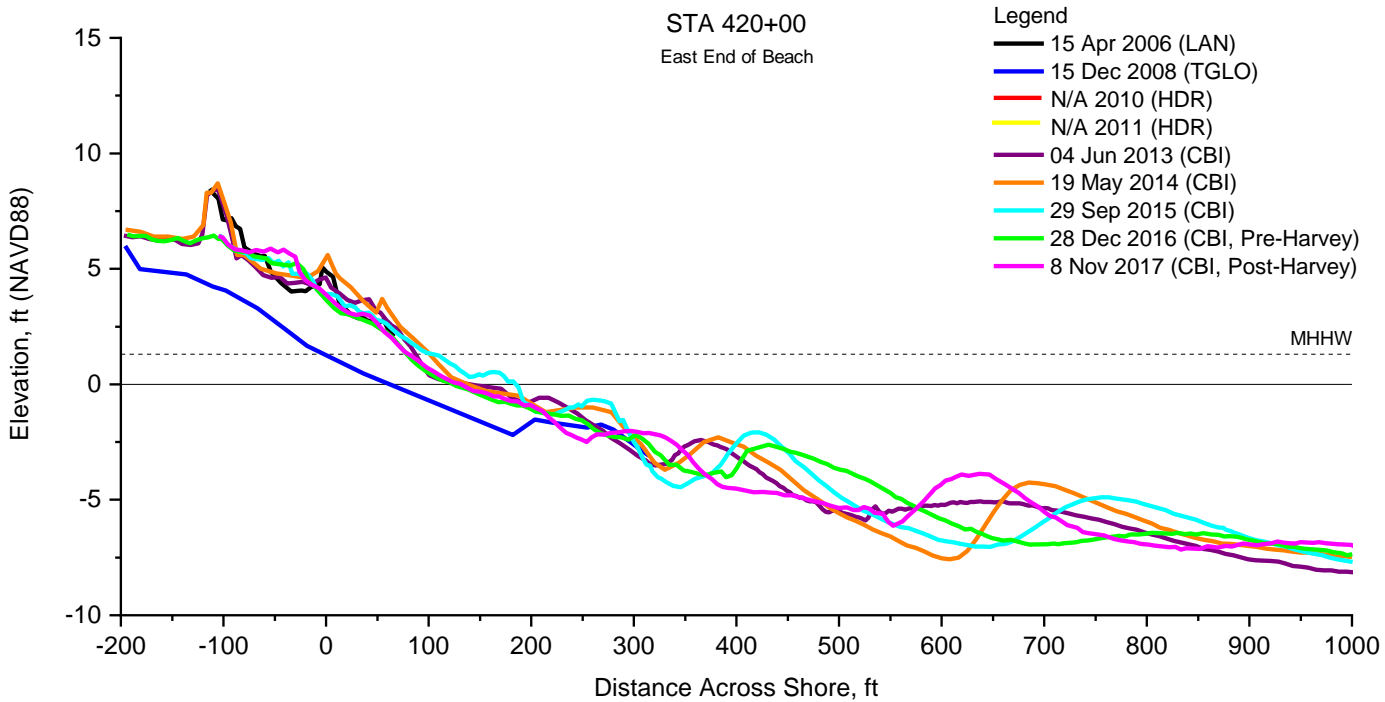
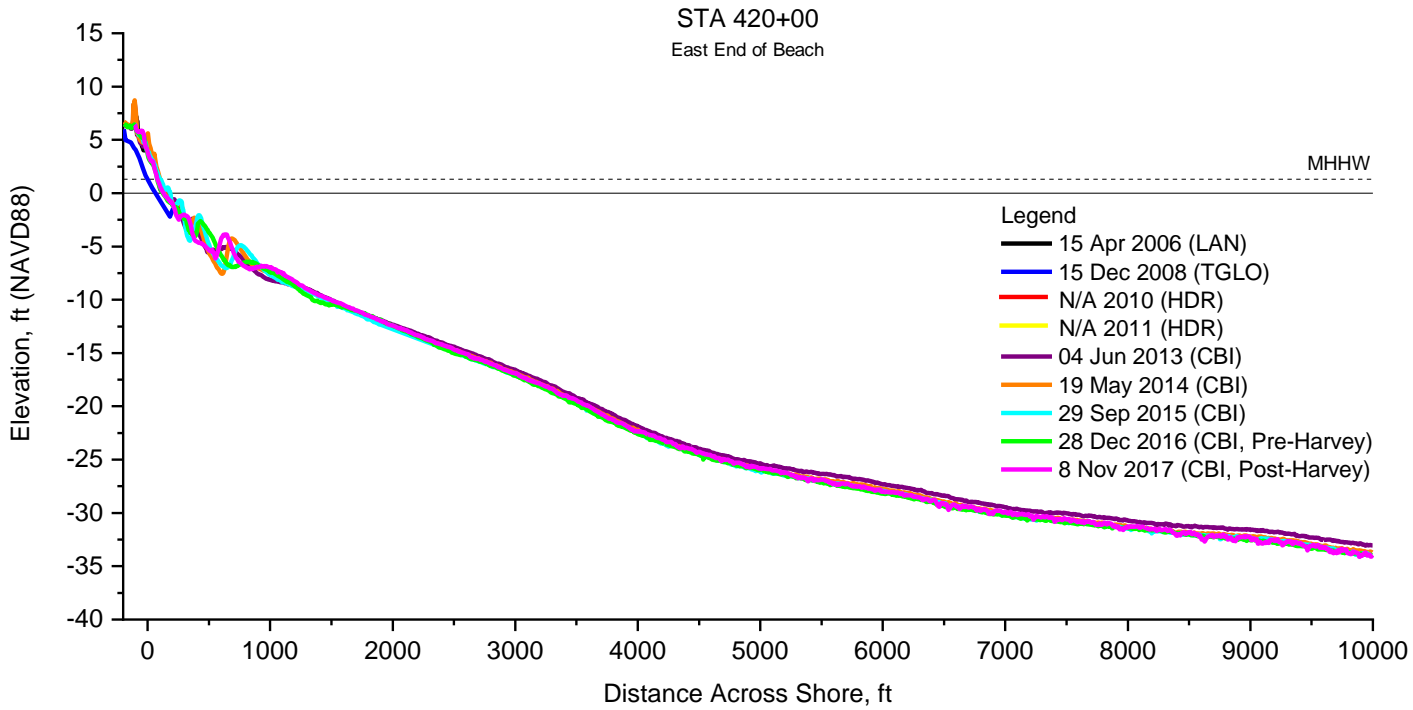


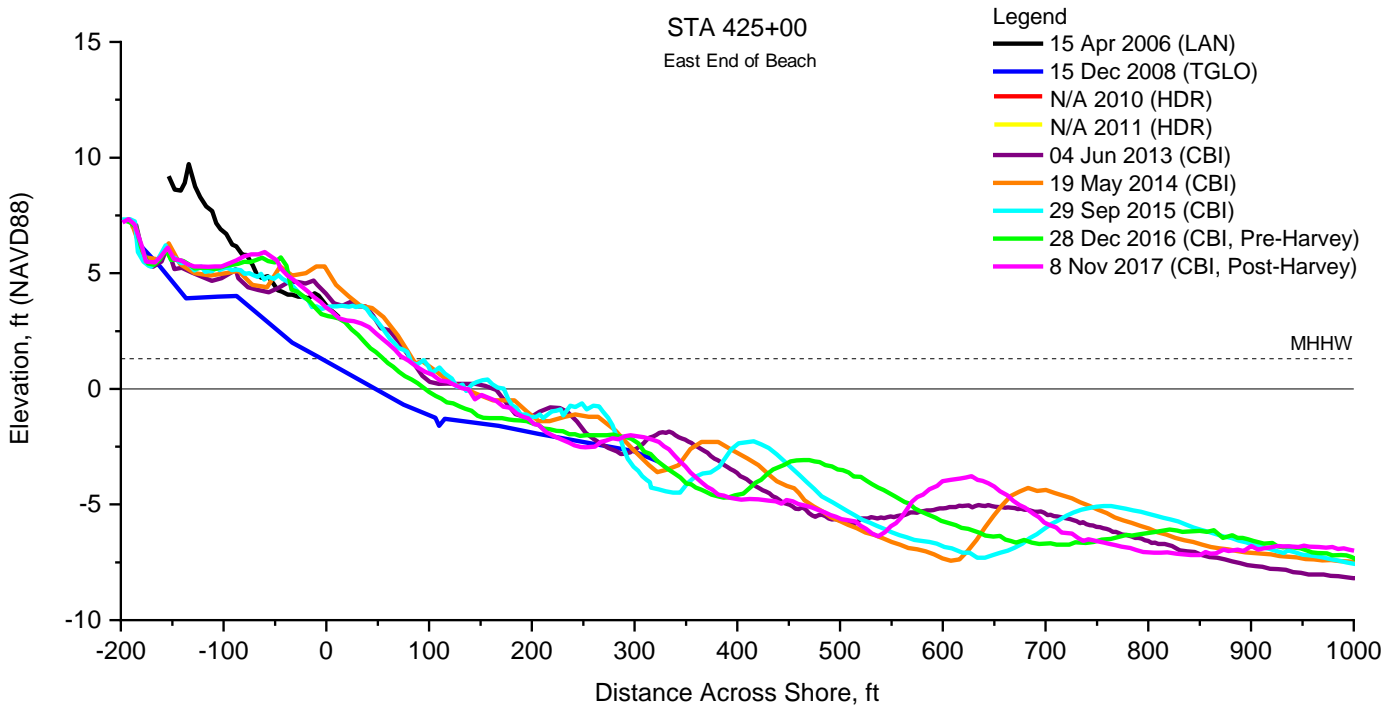
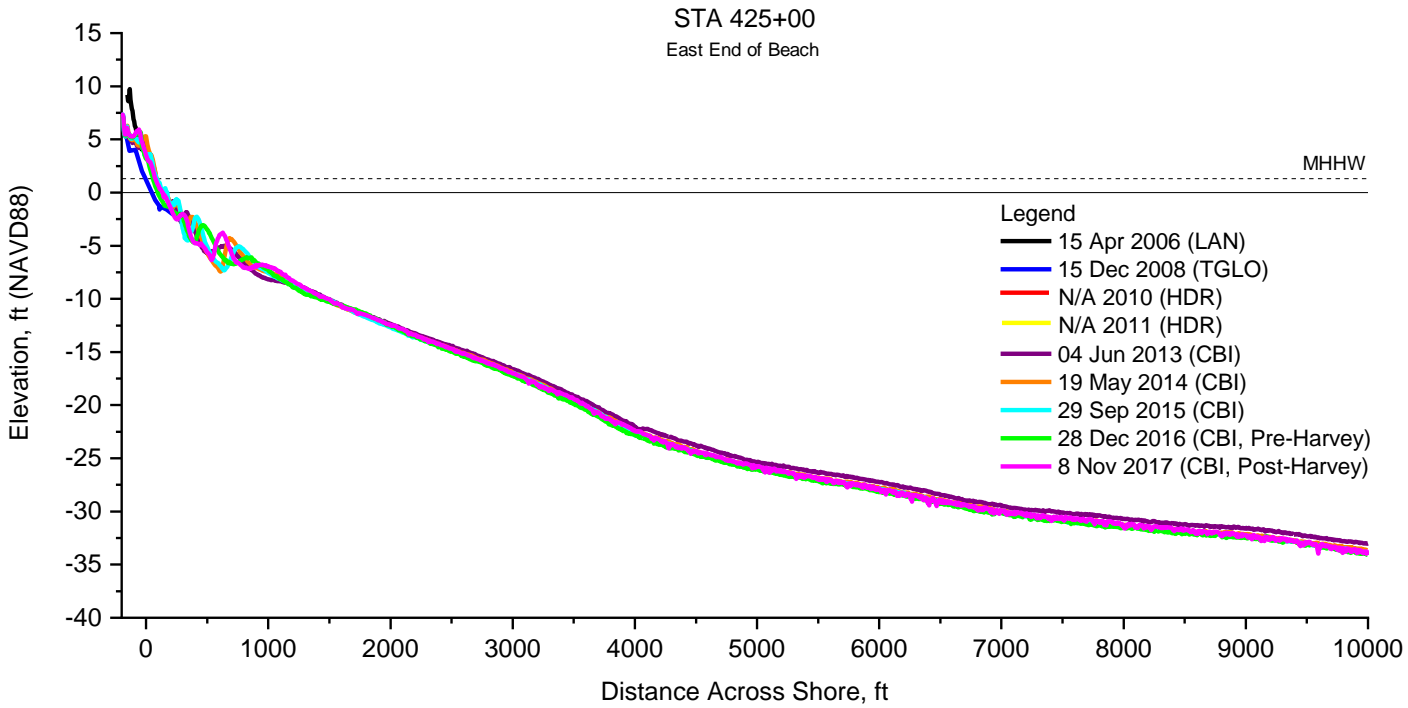













CEPRA Beach Monitoring Program:
McGee Beach: Beach Profile Surveys
2007, 2009, 2012-2017
Scale Full (19:1)
Scale Focused (13:1)

McGee Beach Survey Grid 2014-2017



18+00

17+90

15+00

12+00

09+00

Corpus Christi Bay

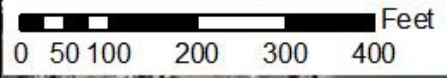
06+00

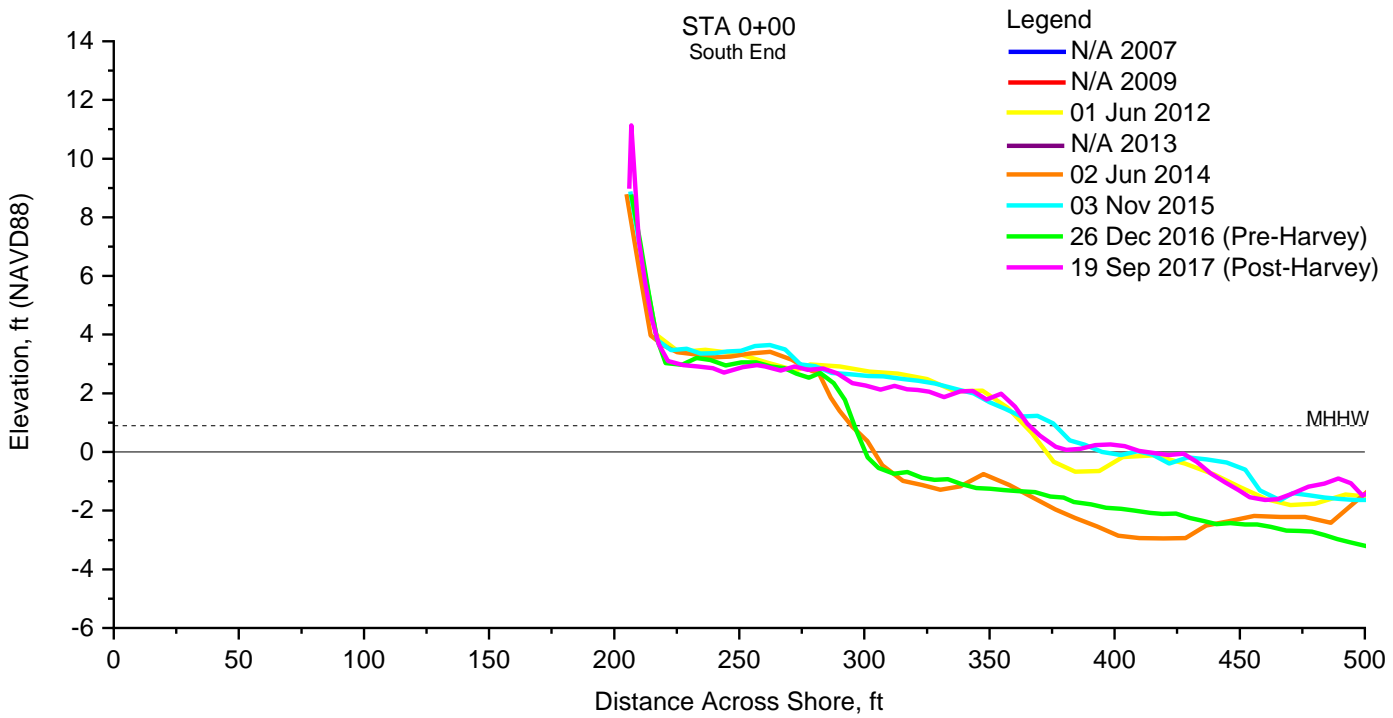
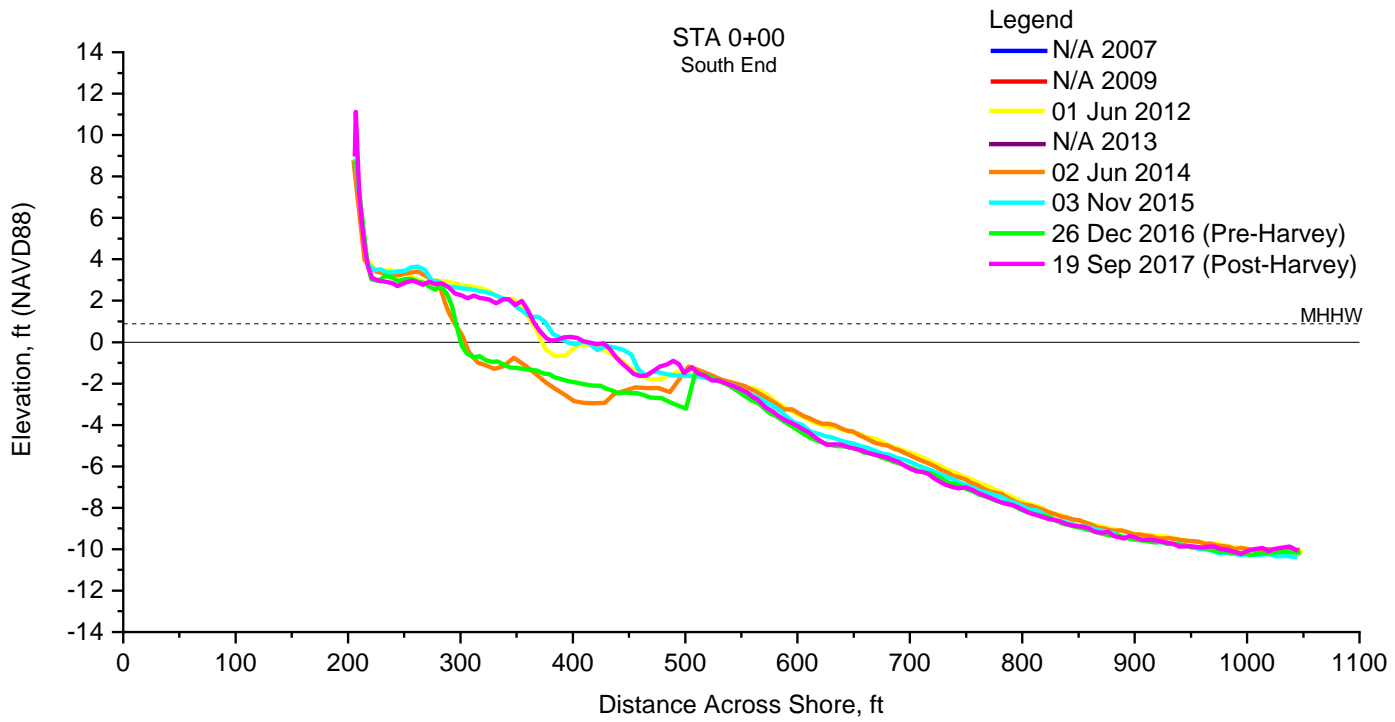
03+00

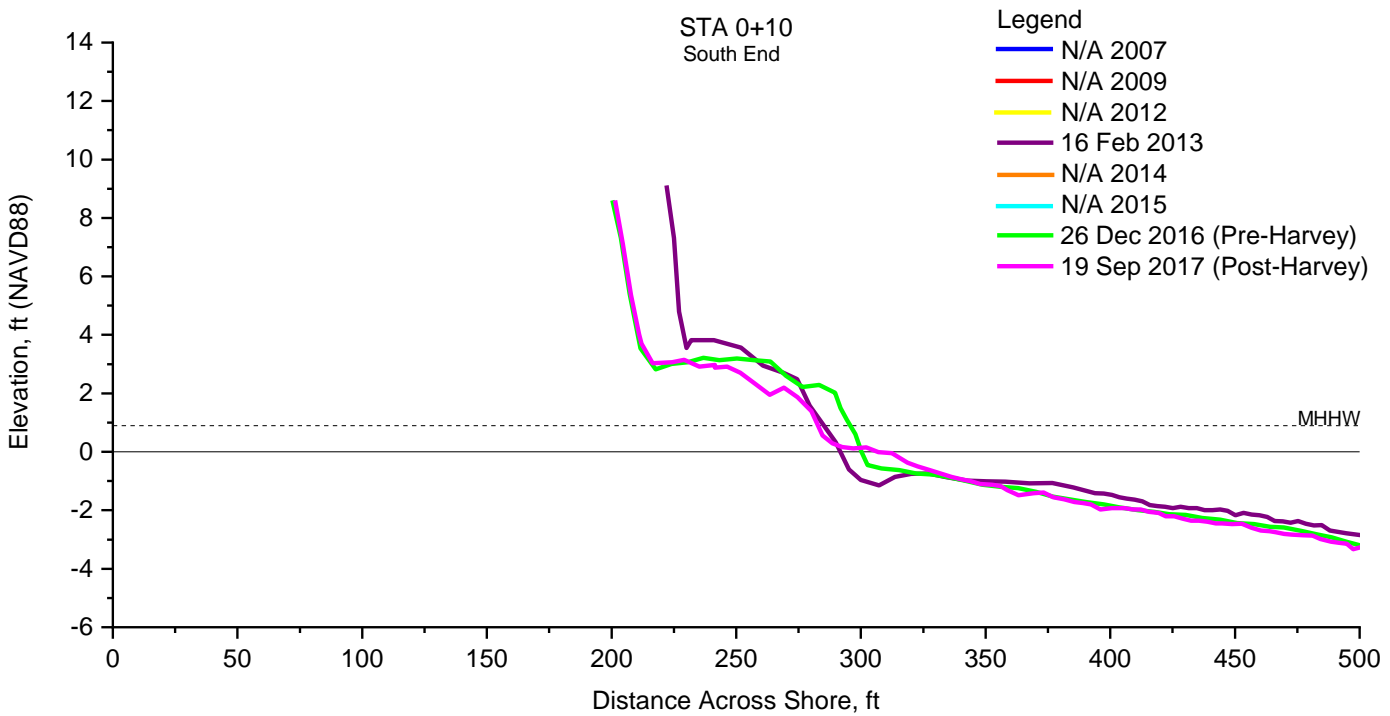
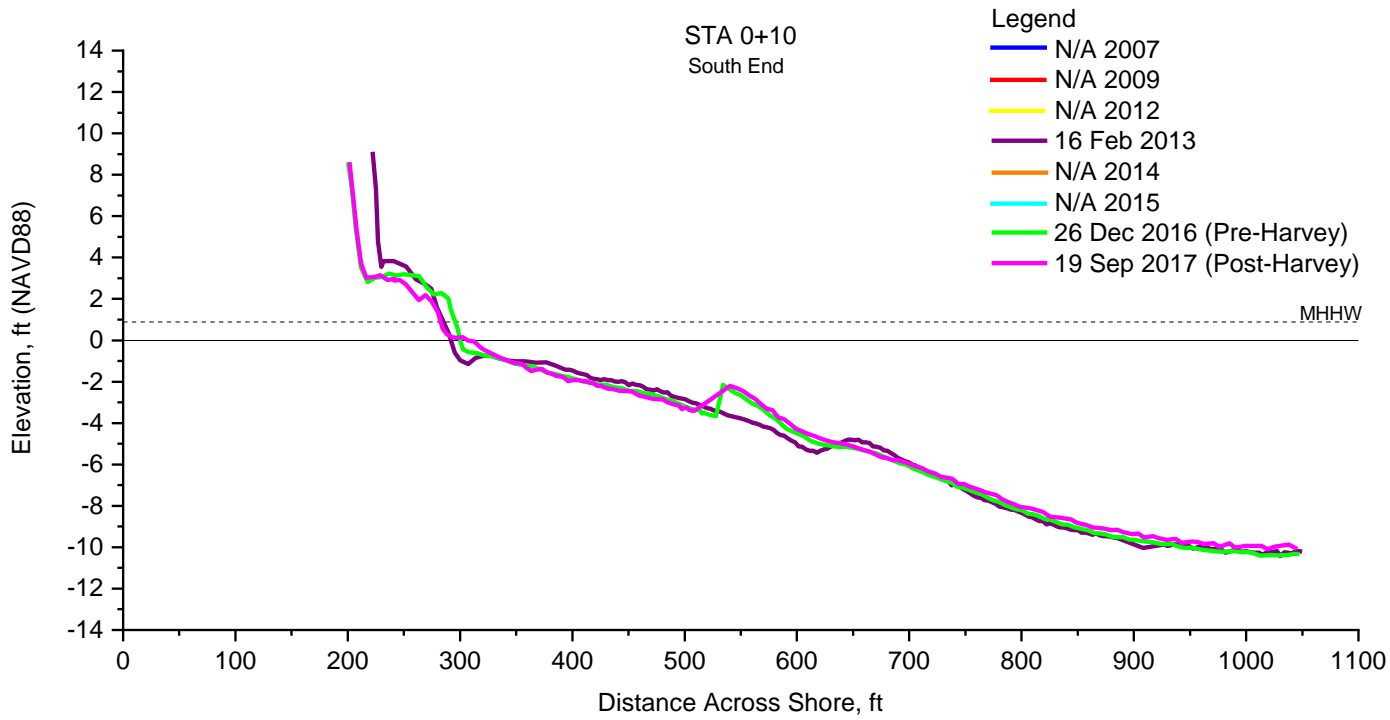
0+00

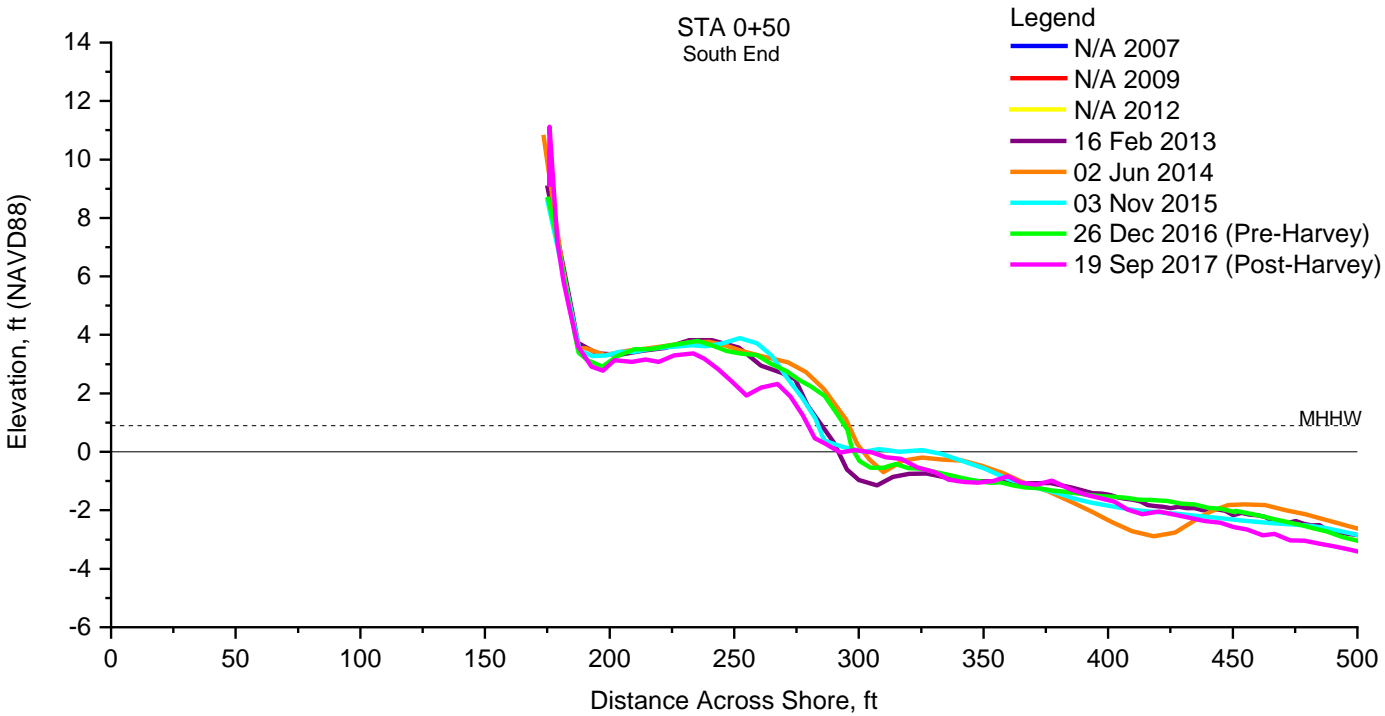
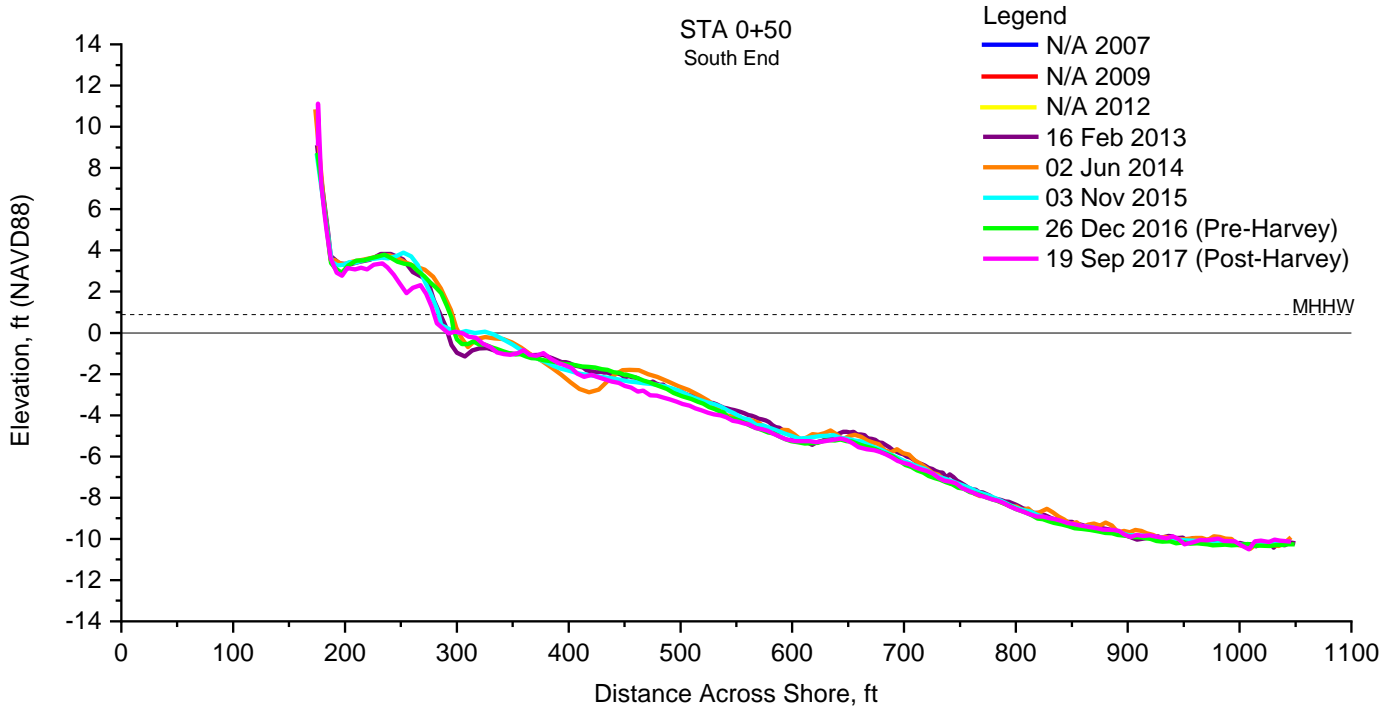
Legend

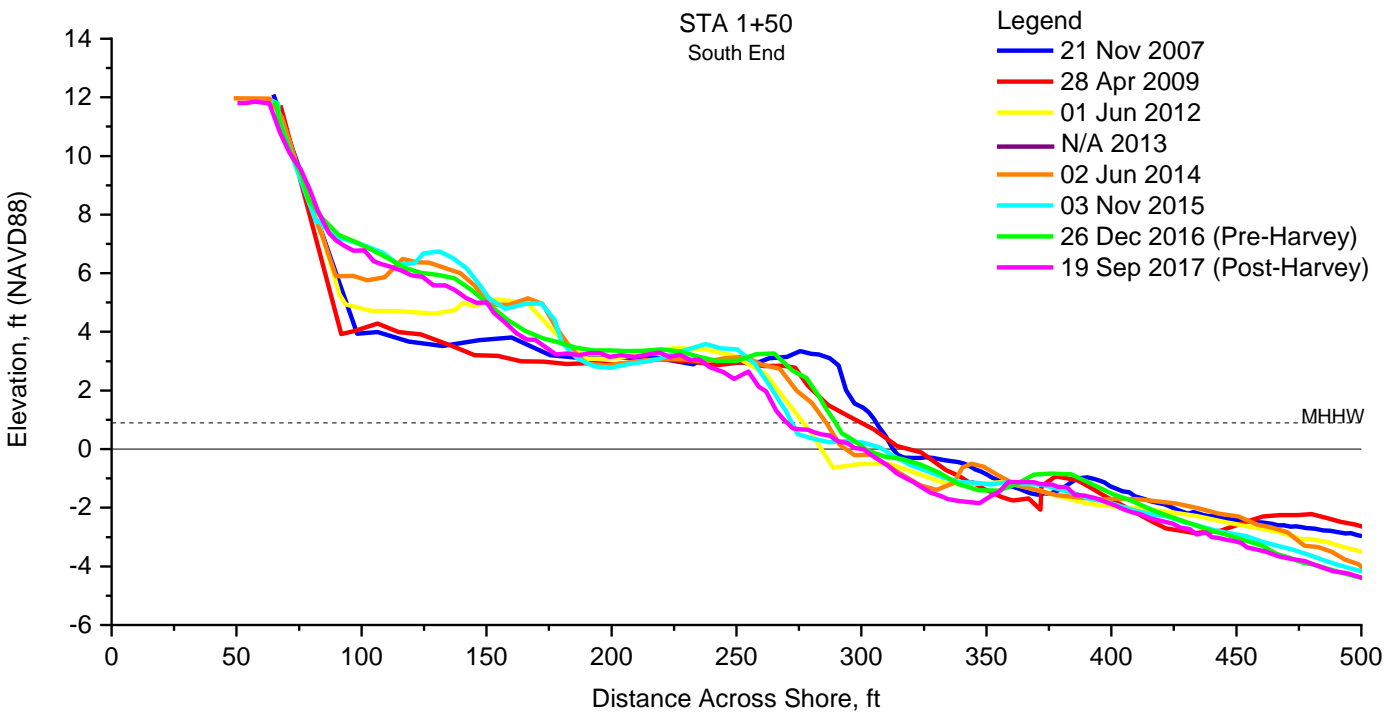
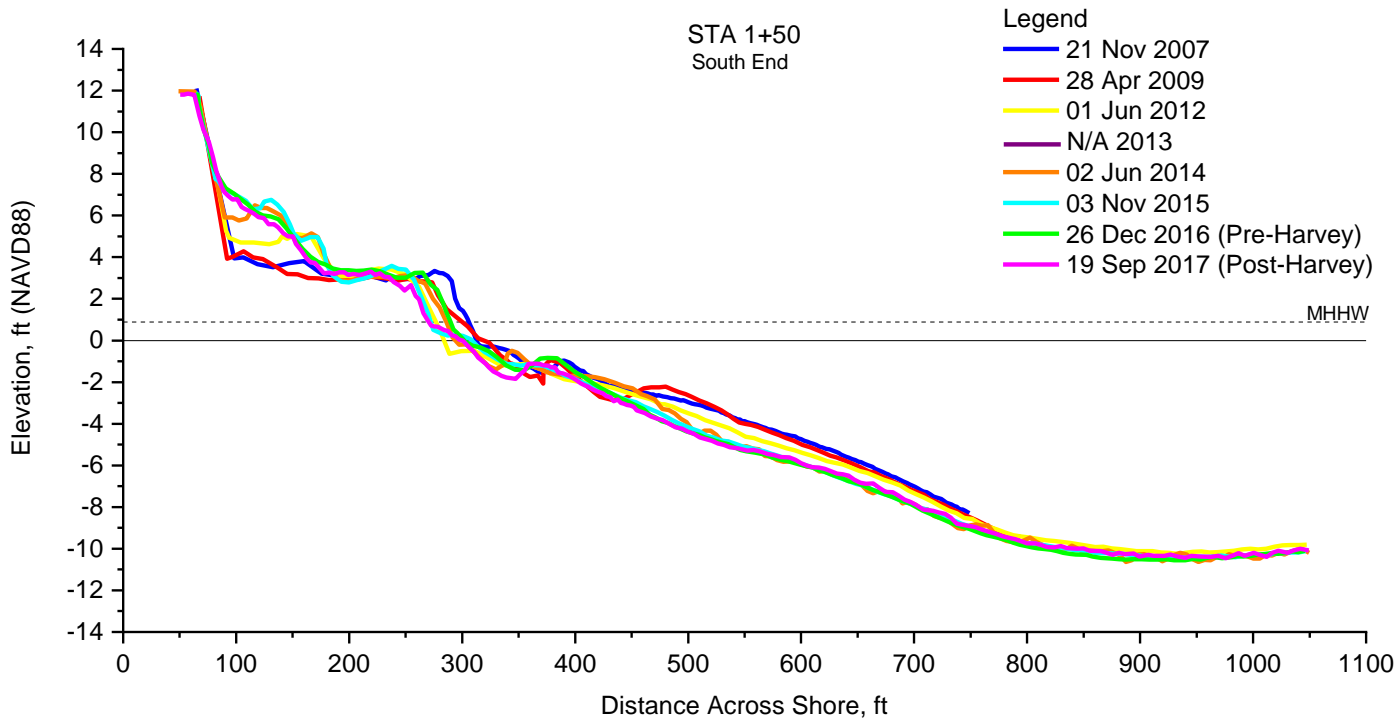
- 2015-2017
- Added 2014
- Deleted 2012
- 2007/2009/2012

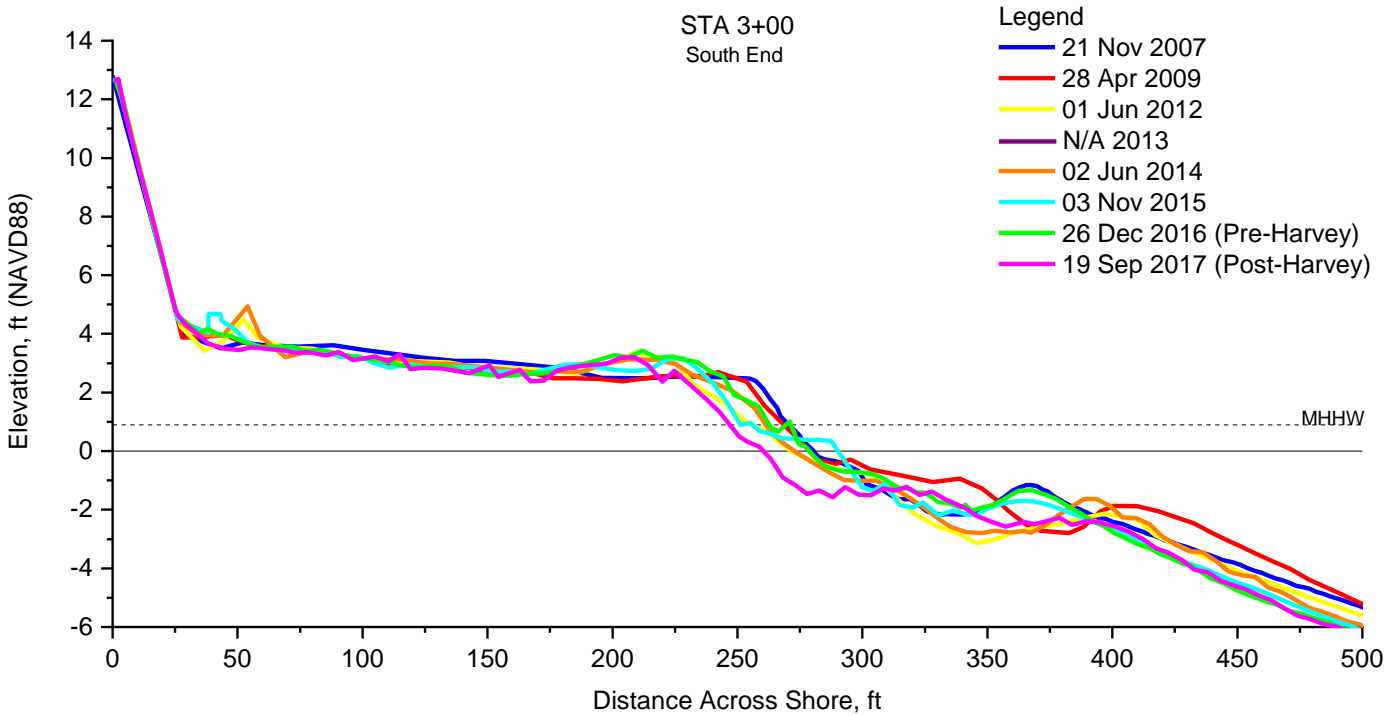
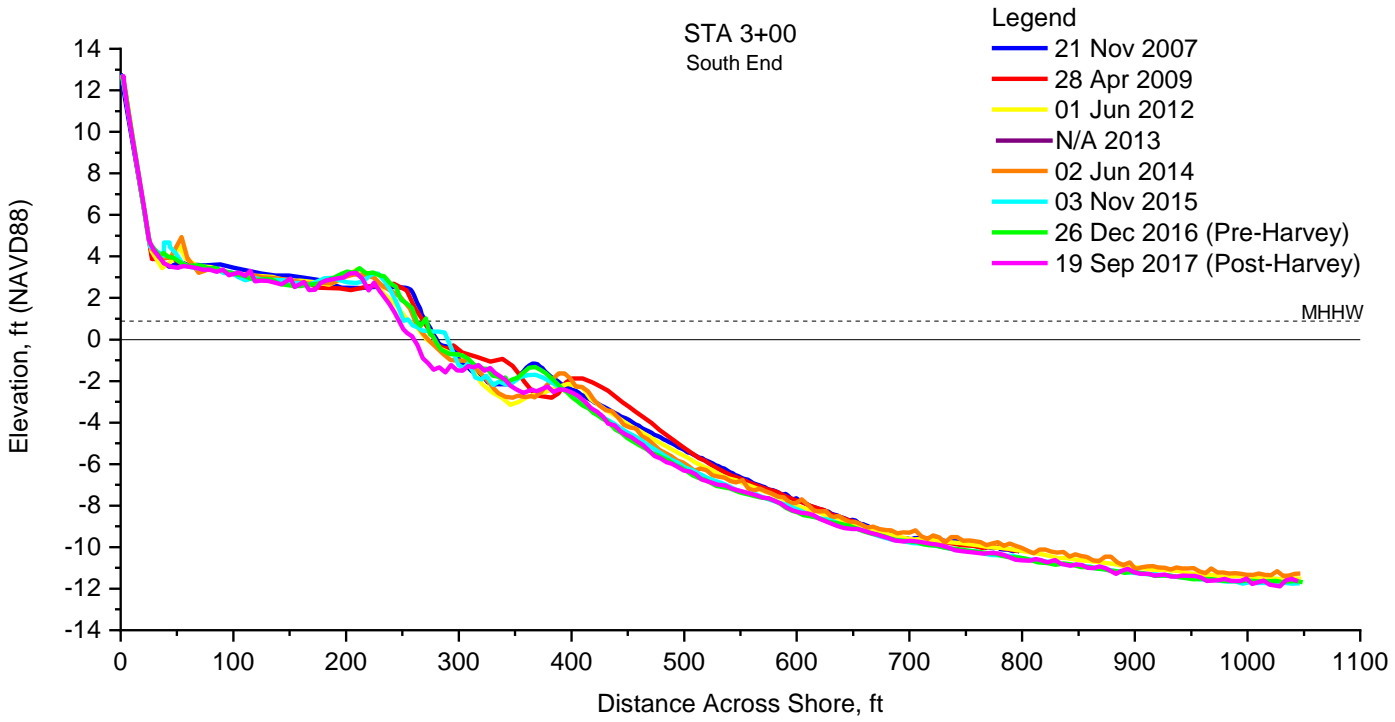


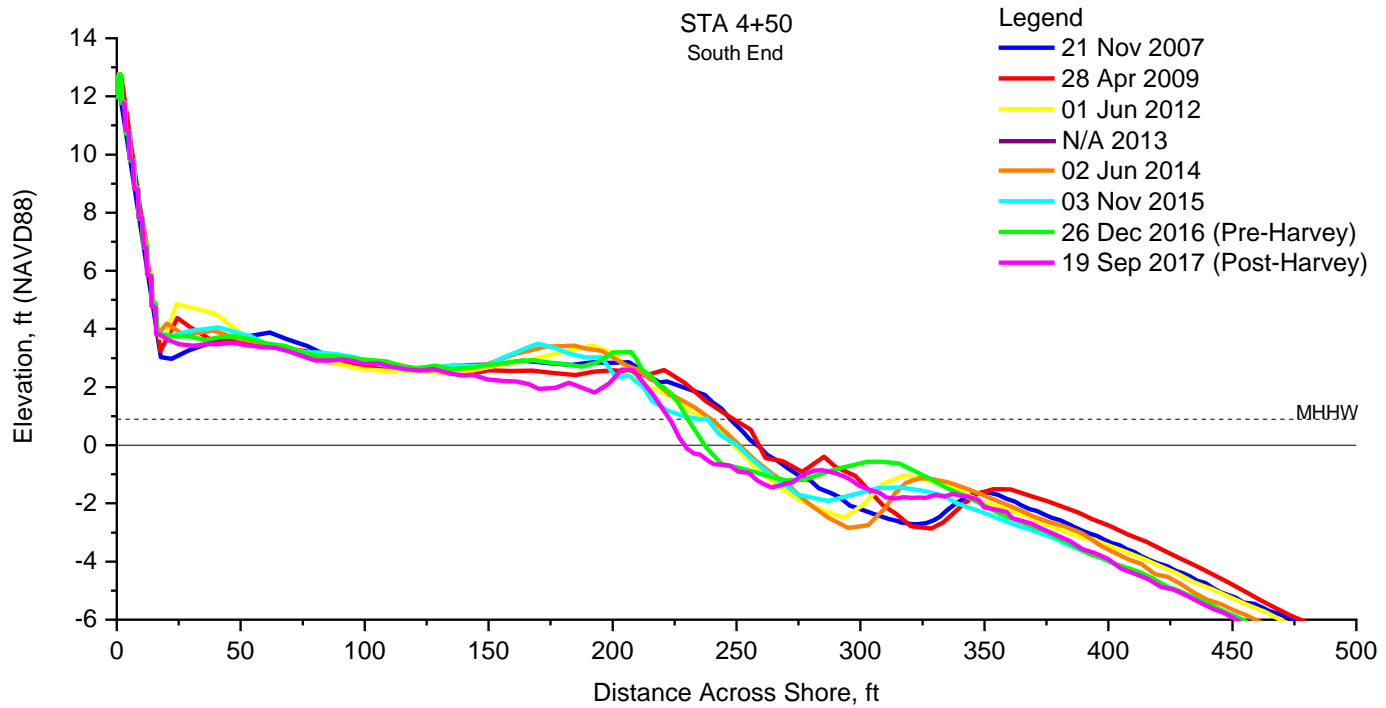
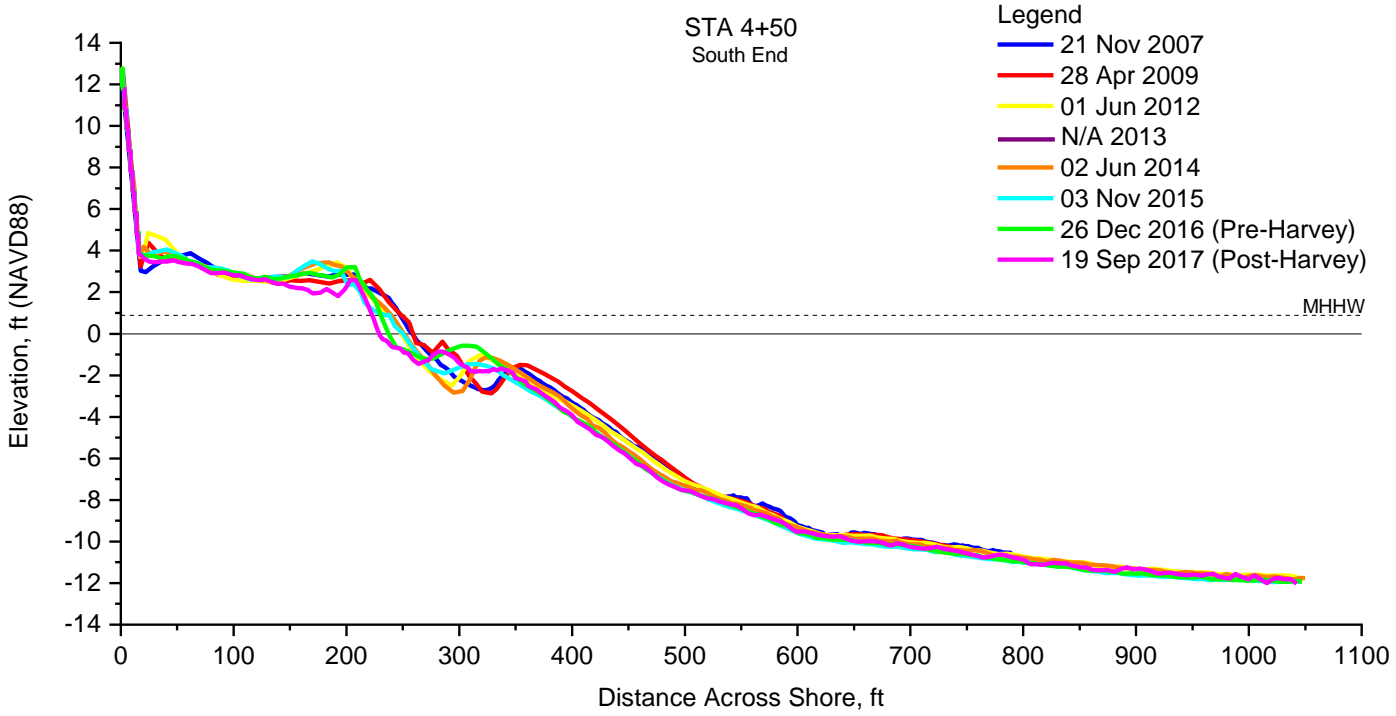


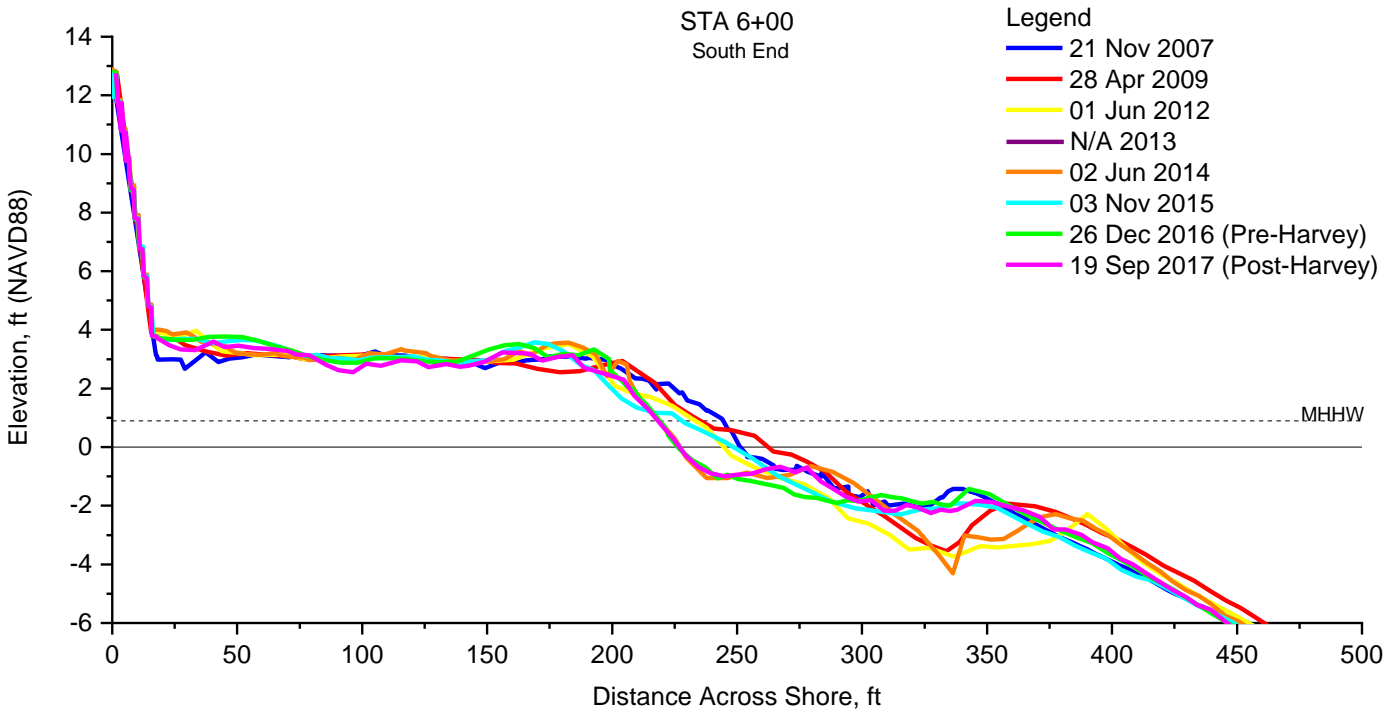
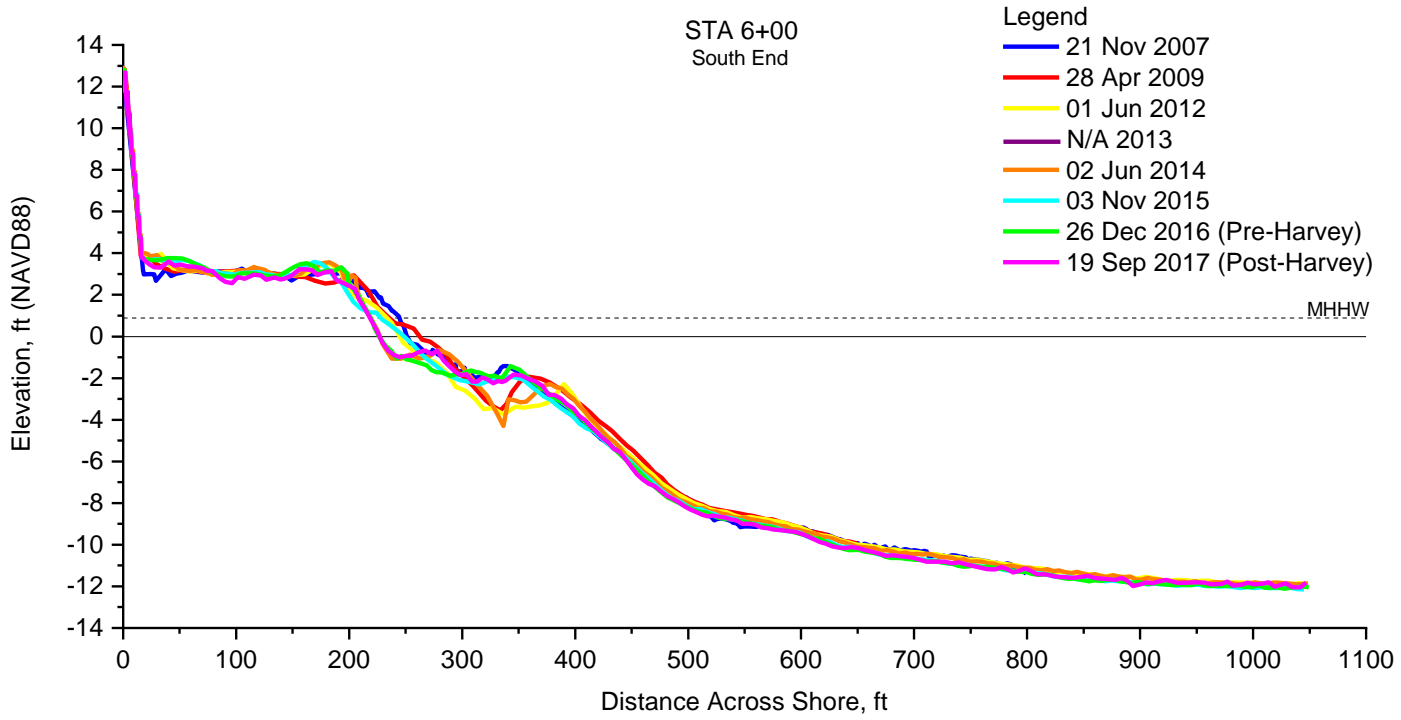


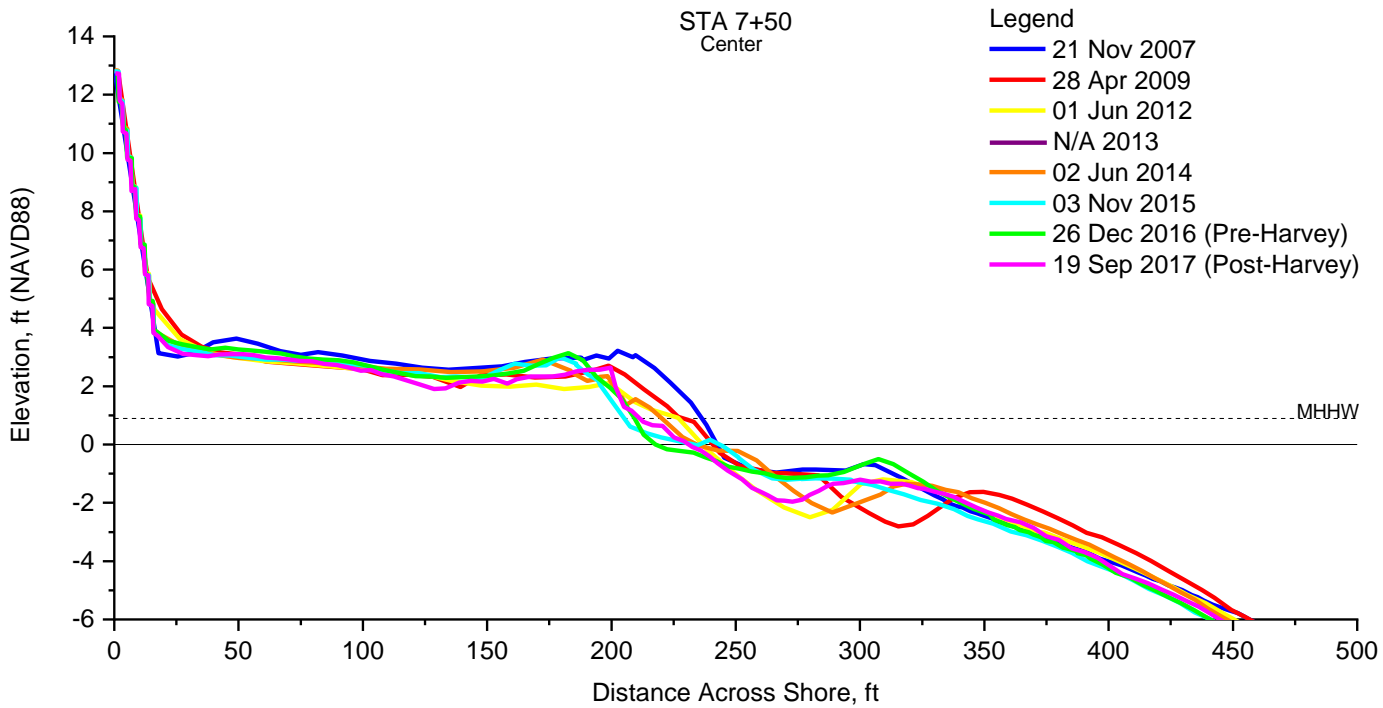
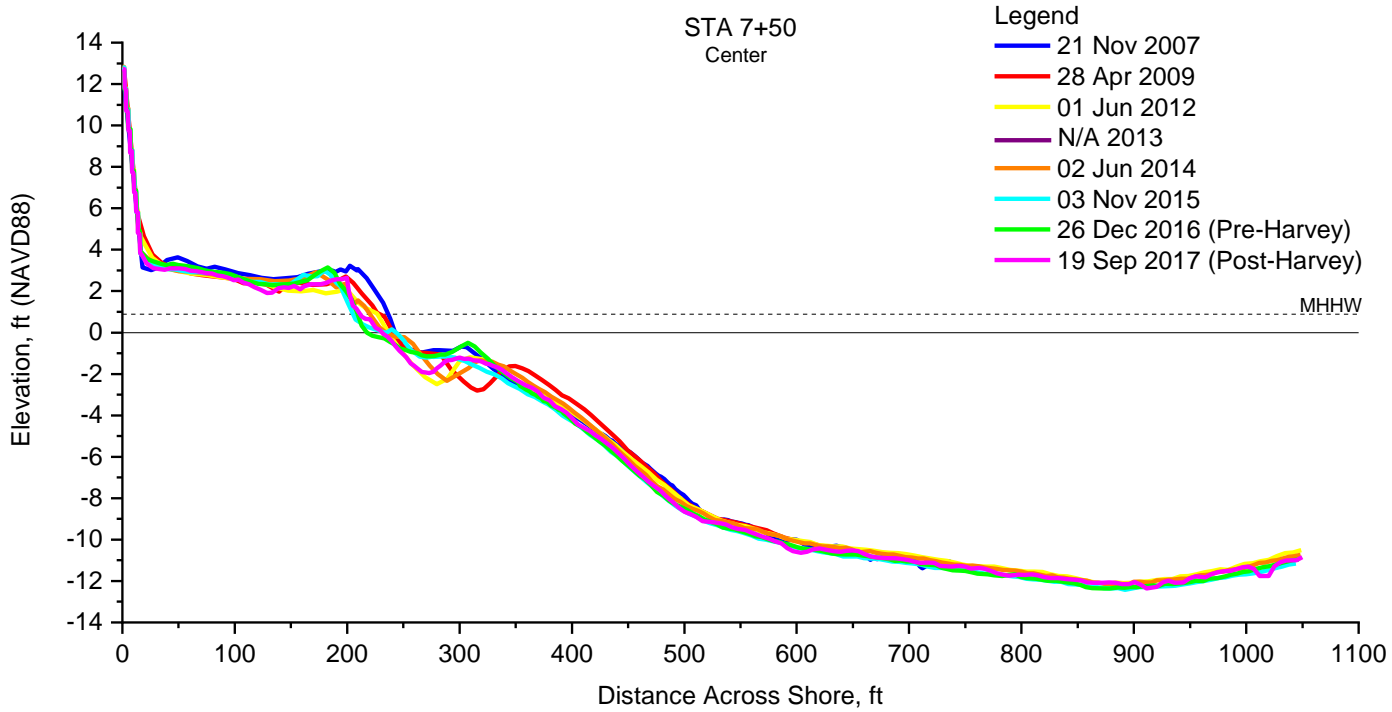


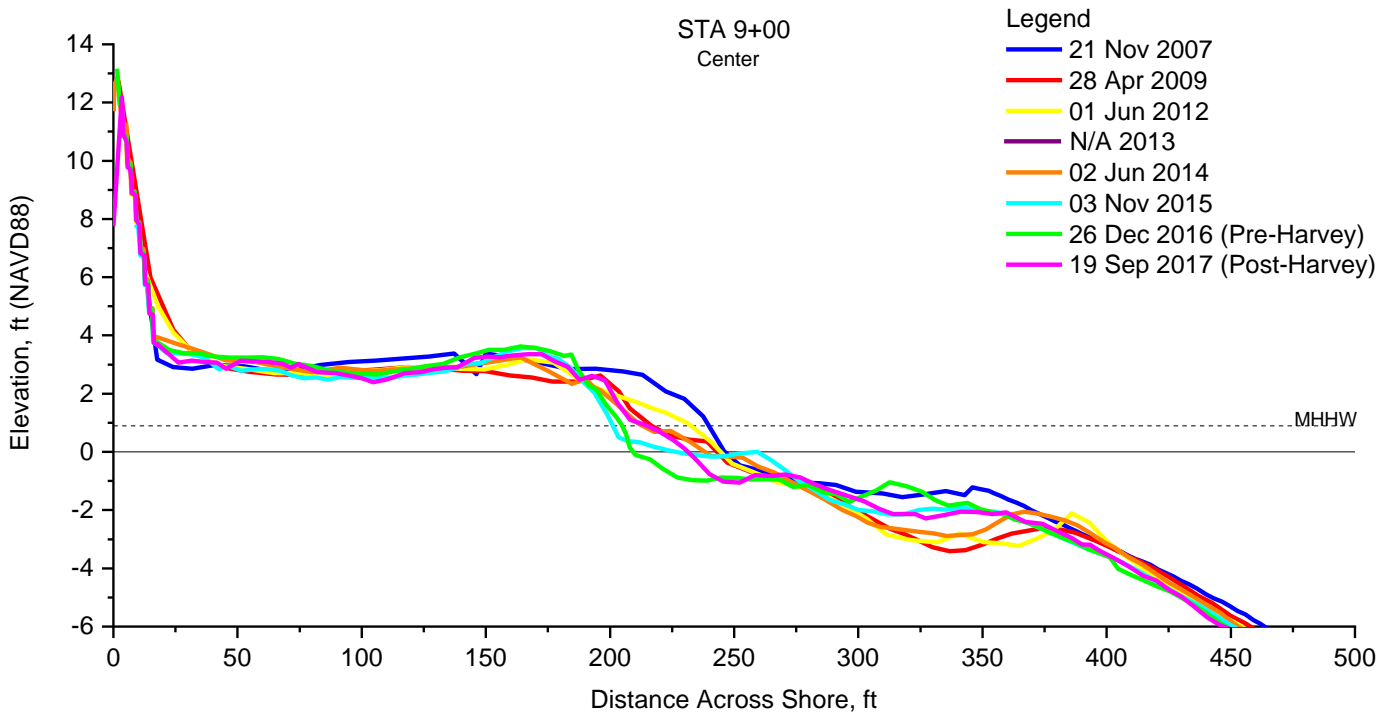
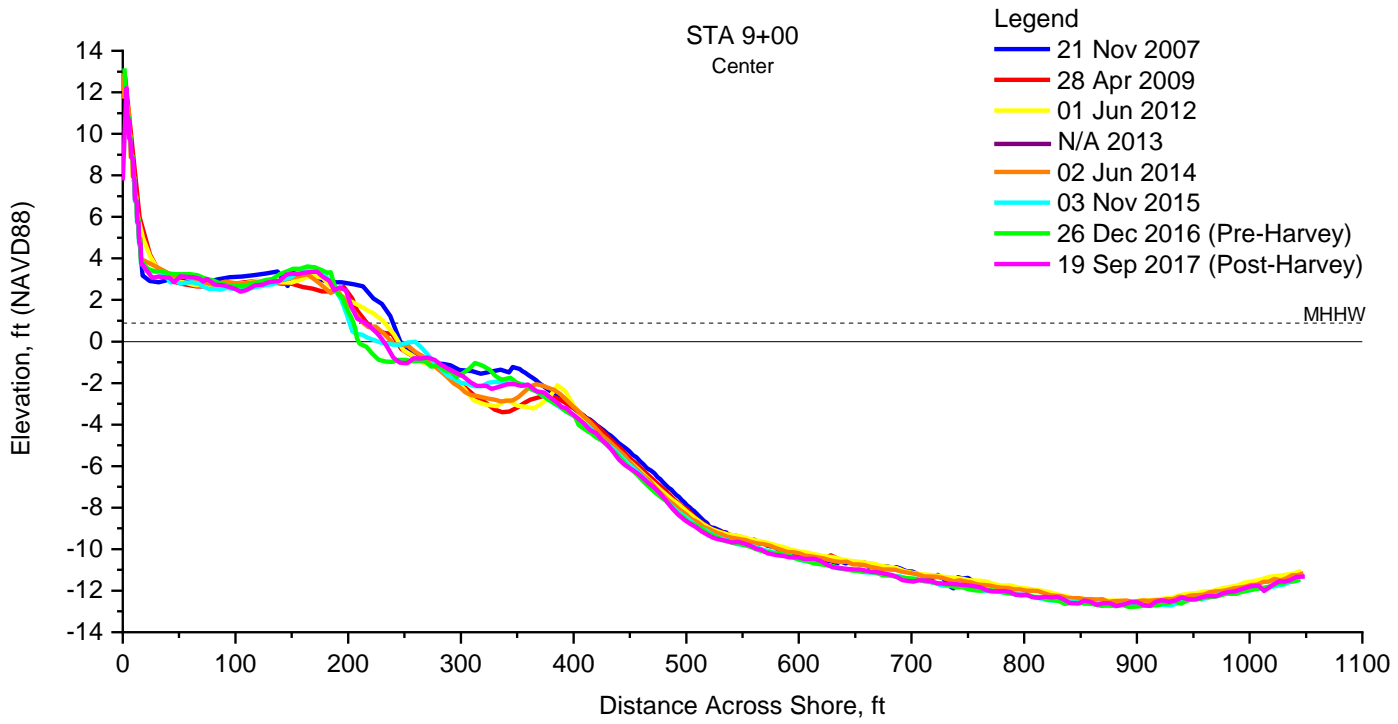


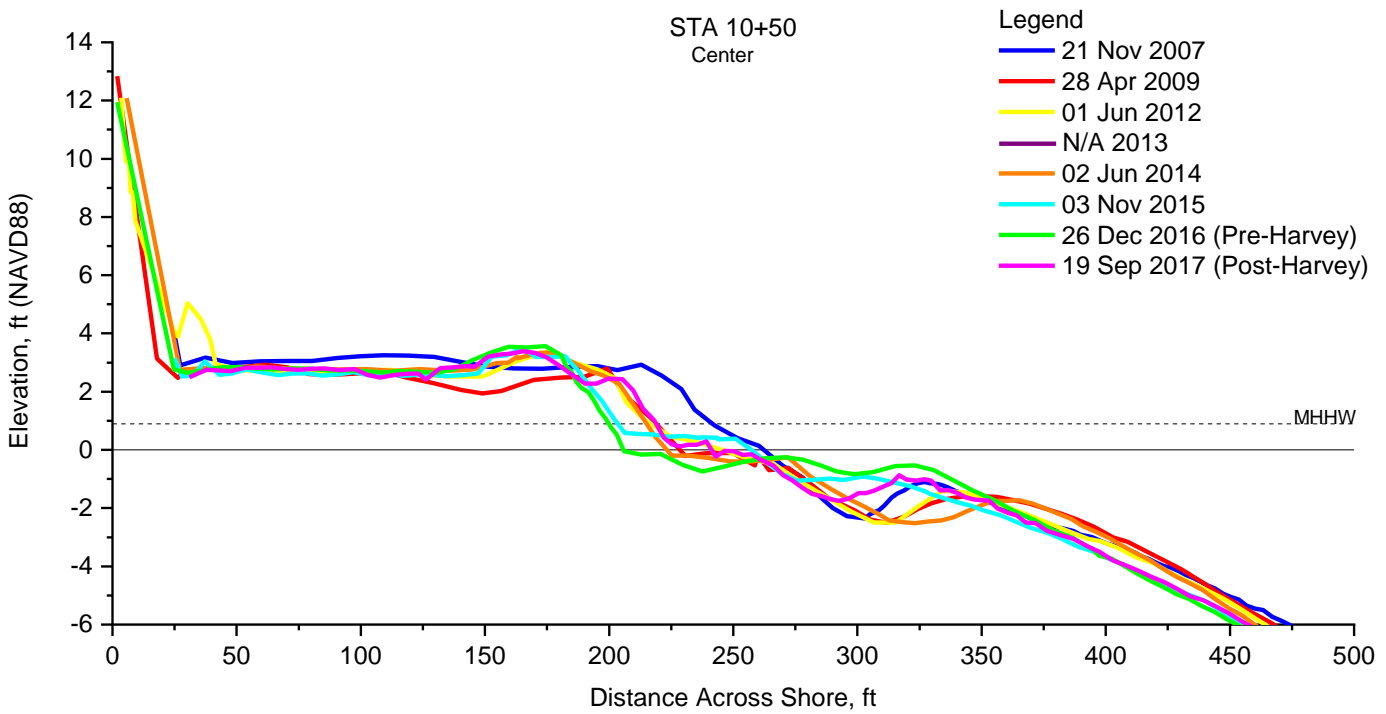
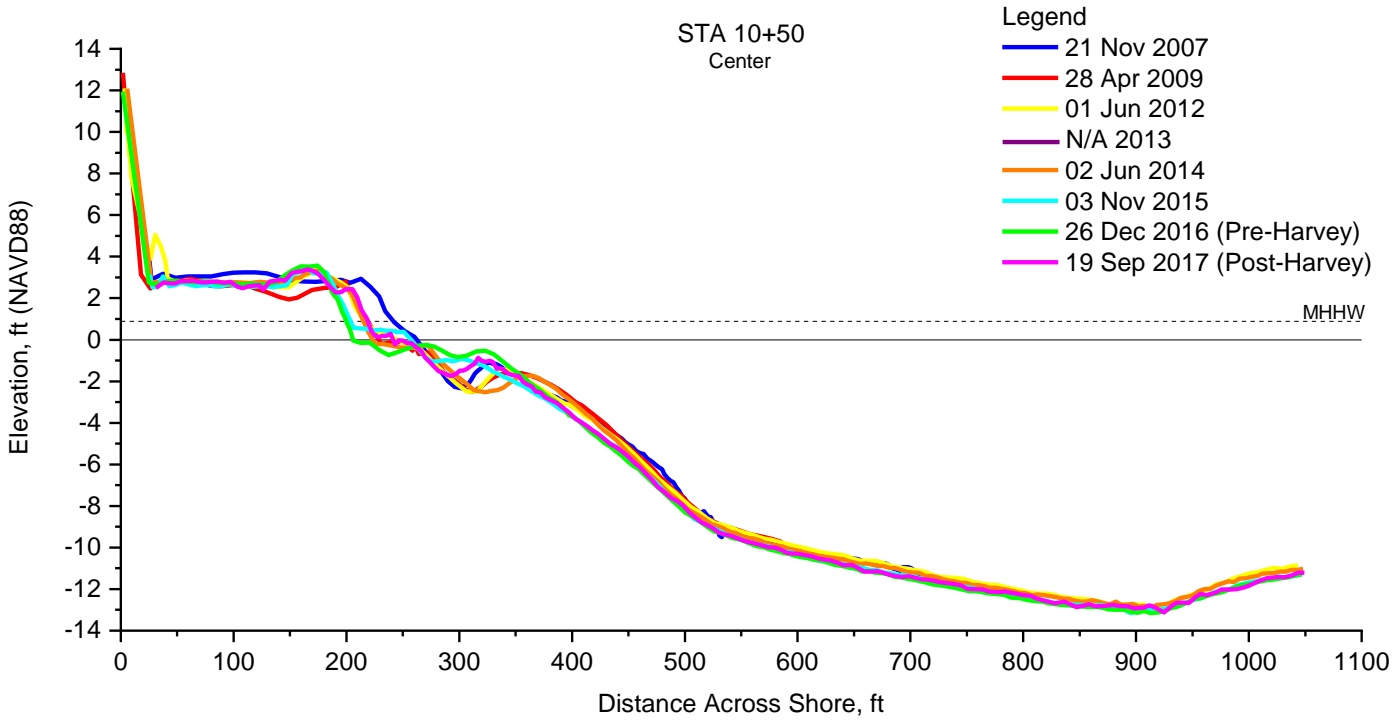


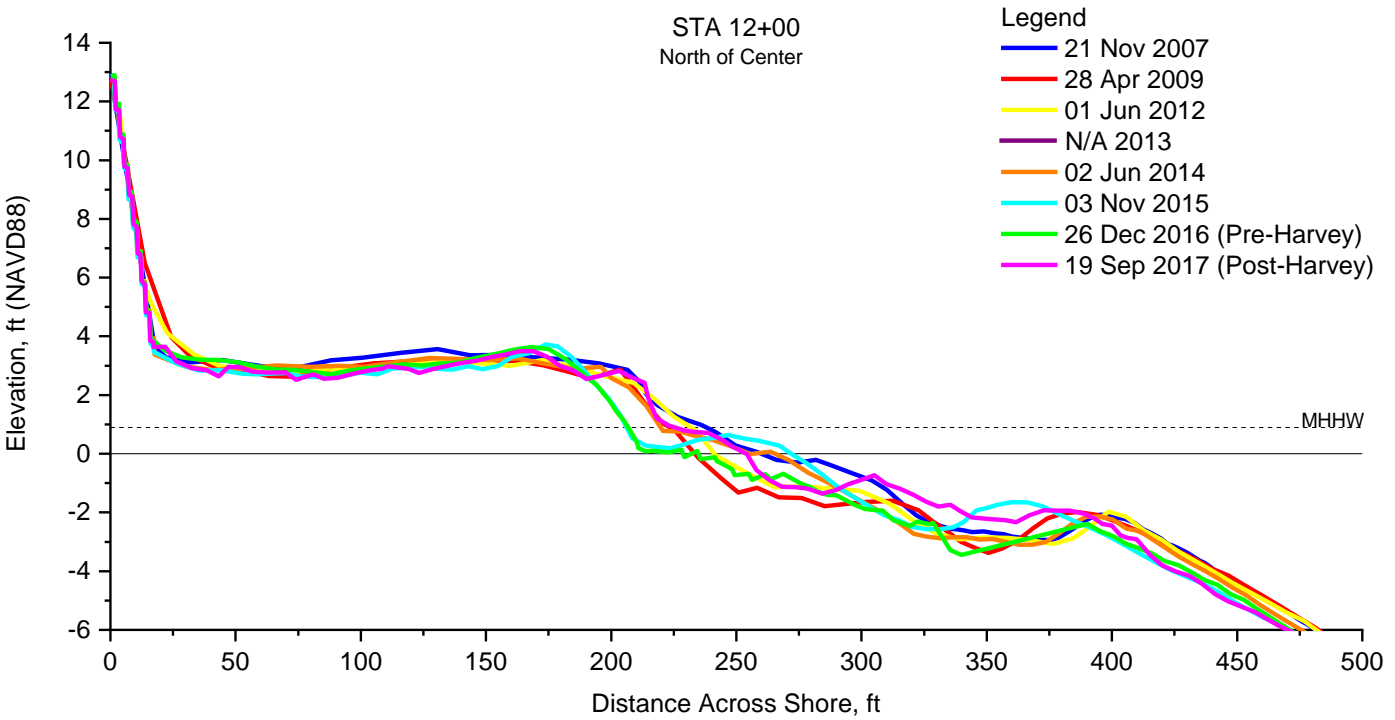
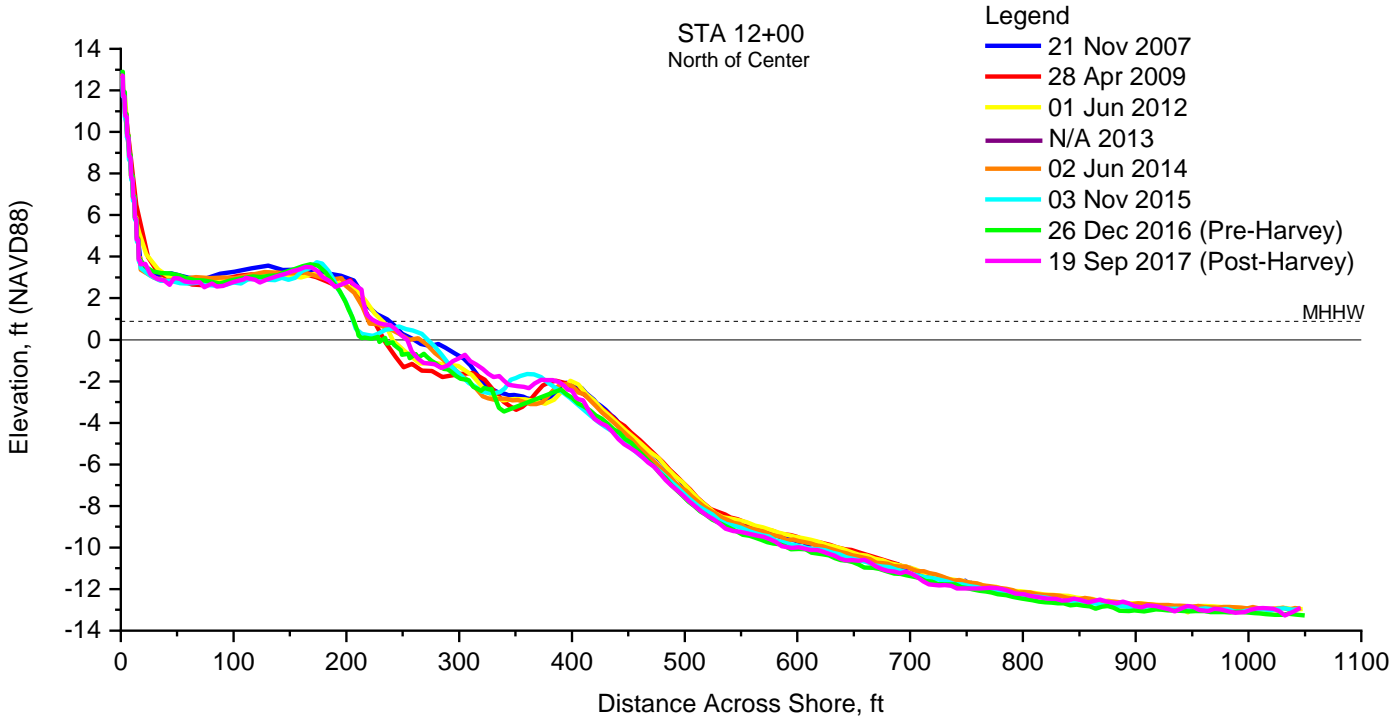


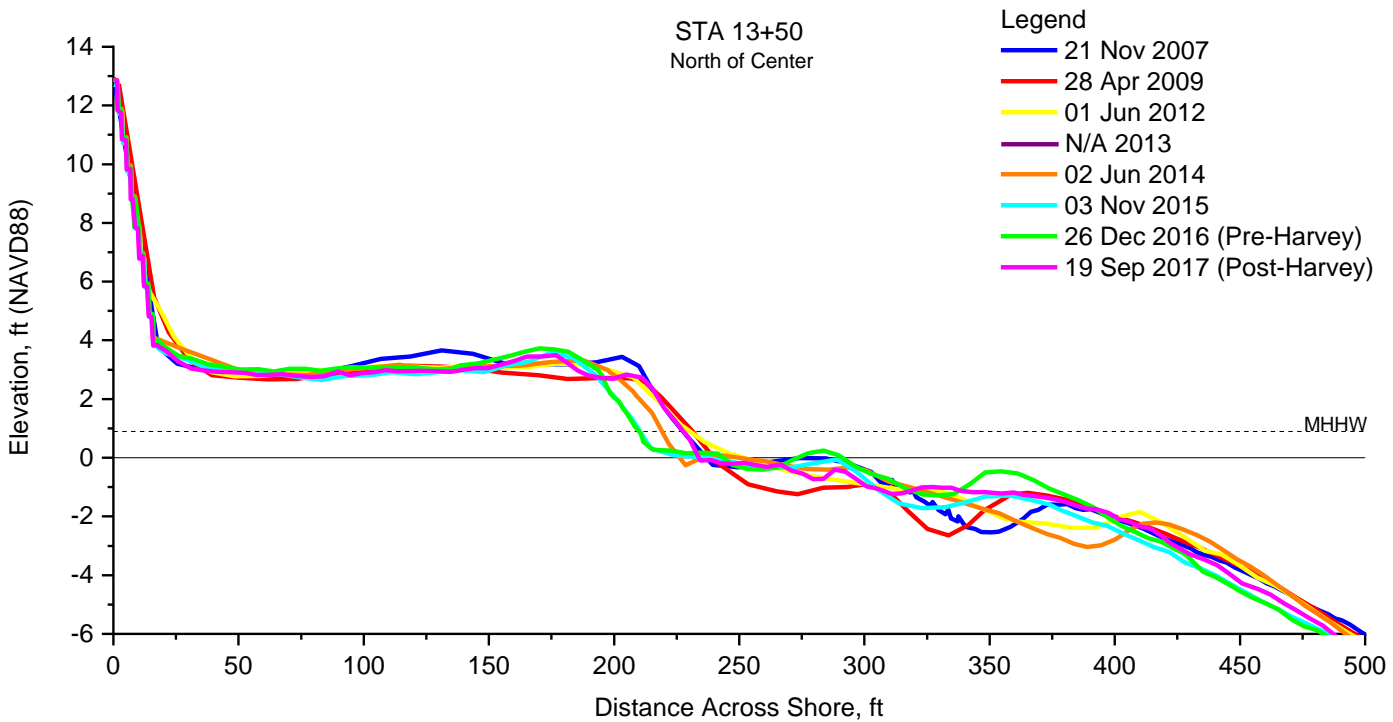
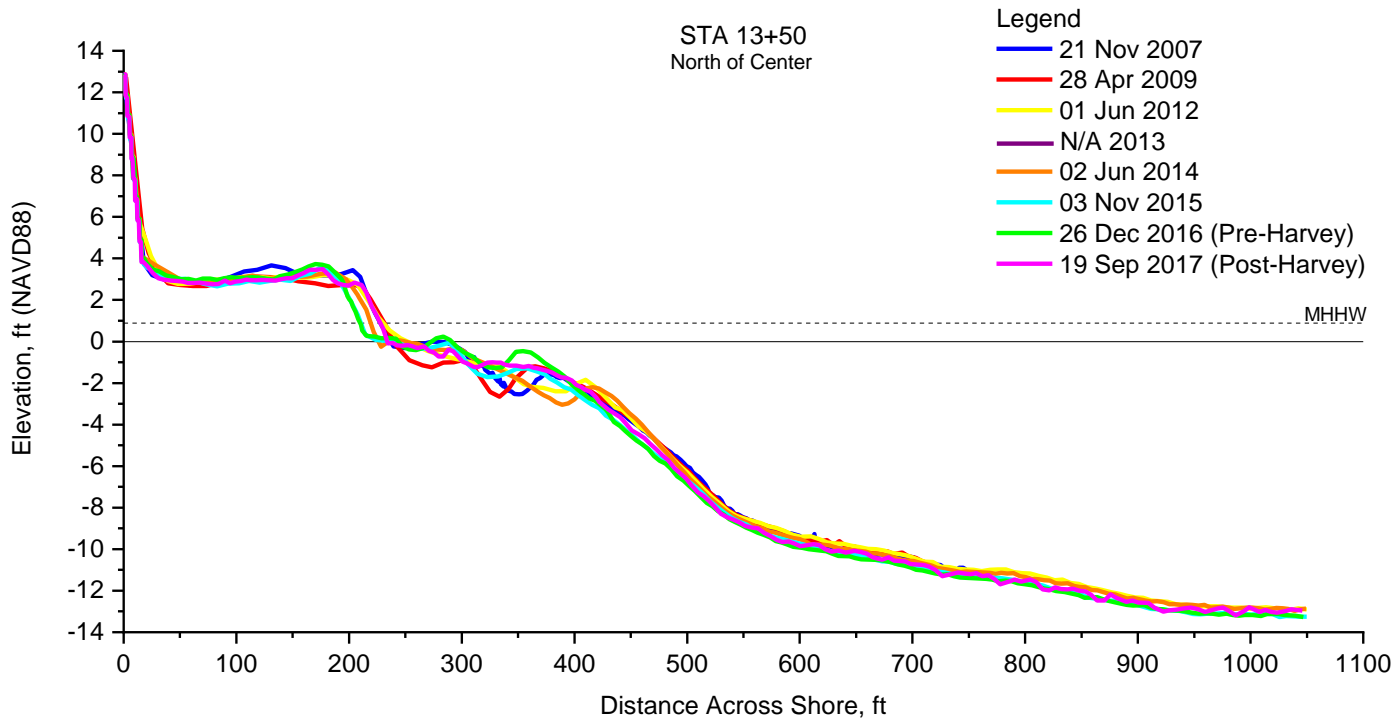


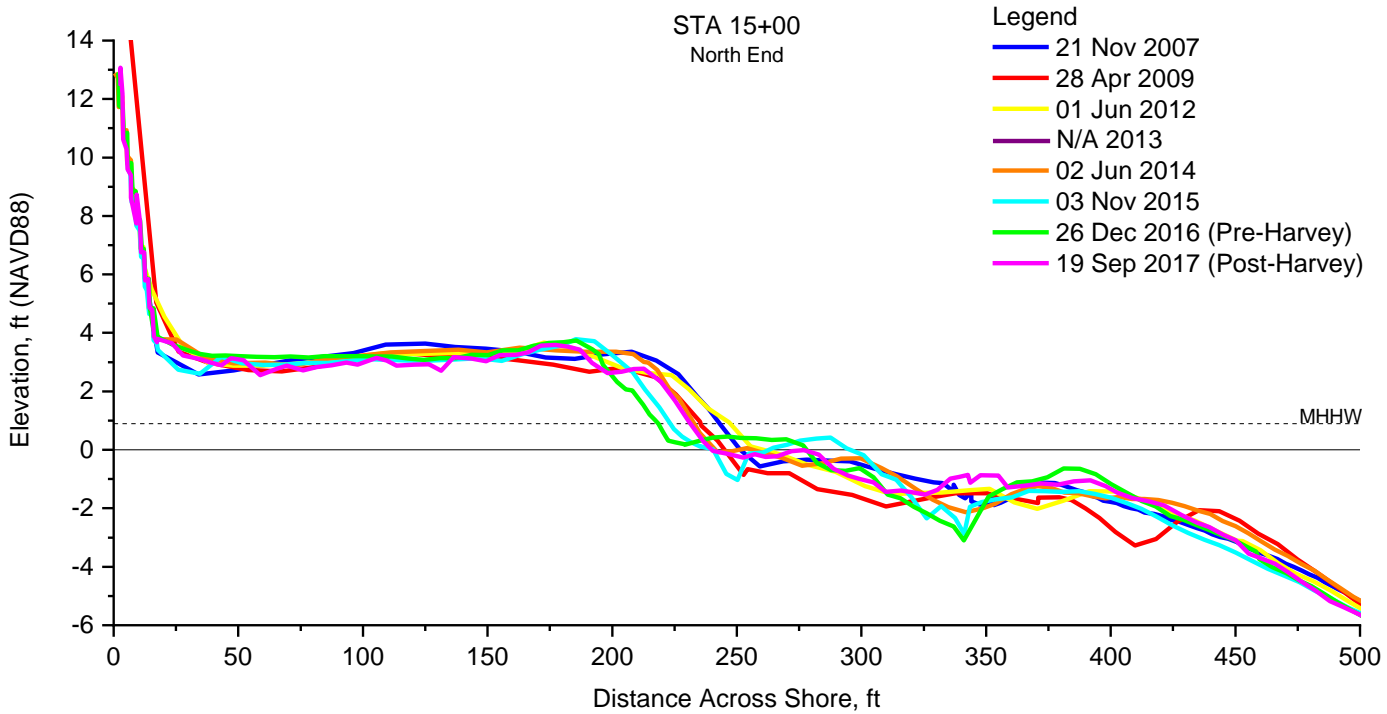
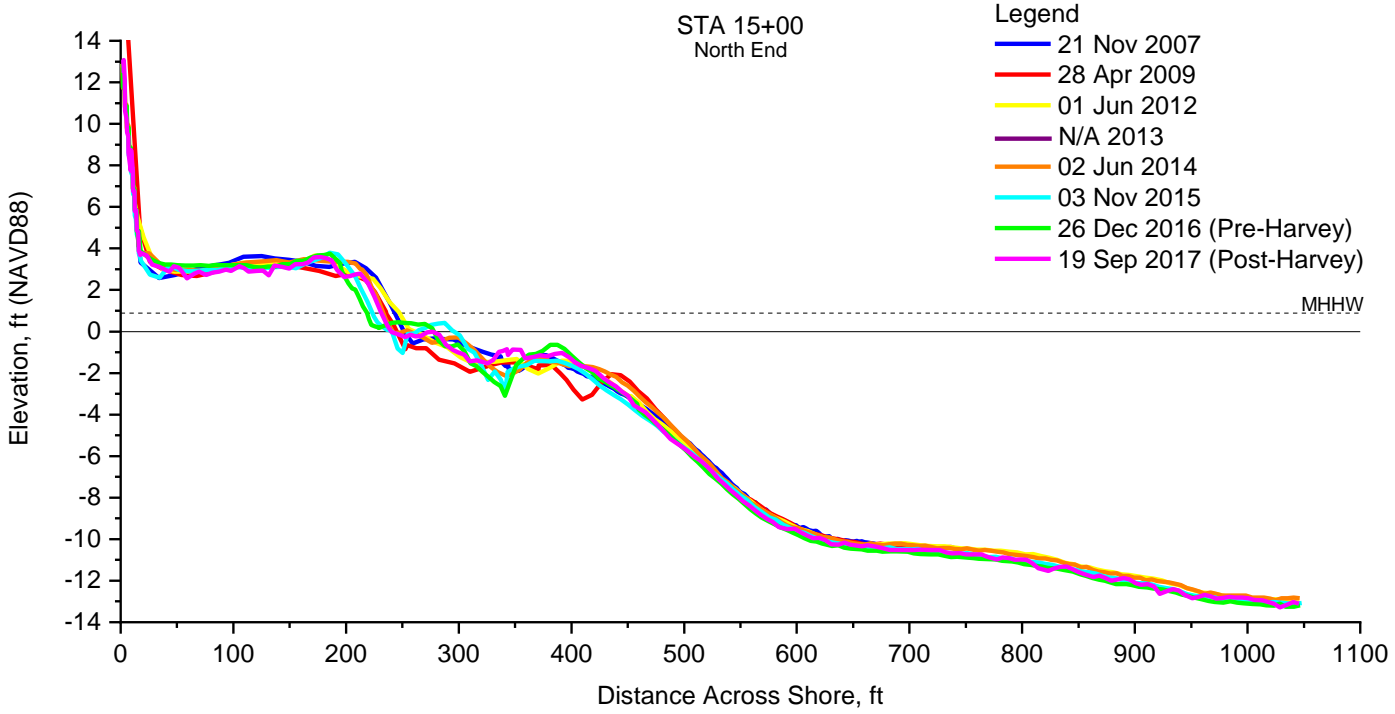


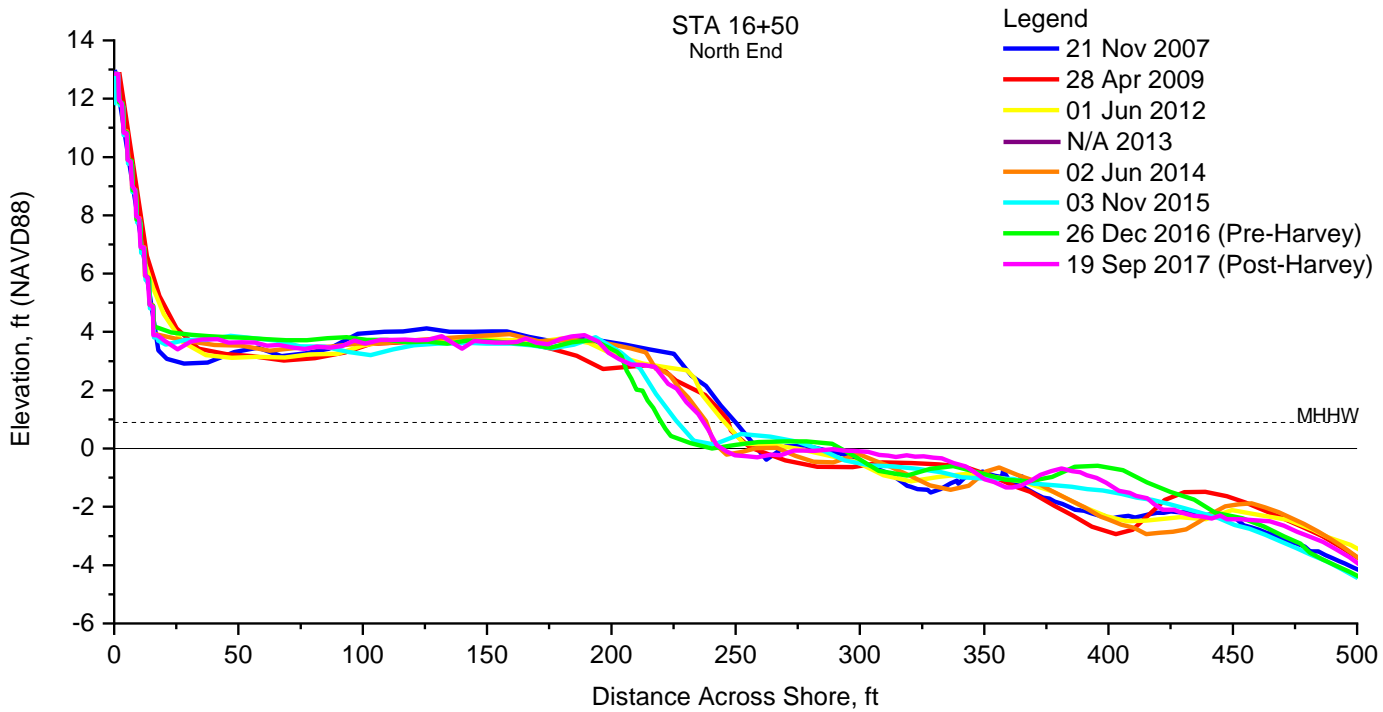
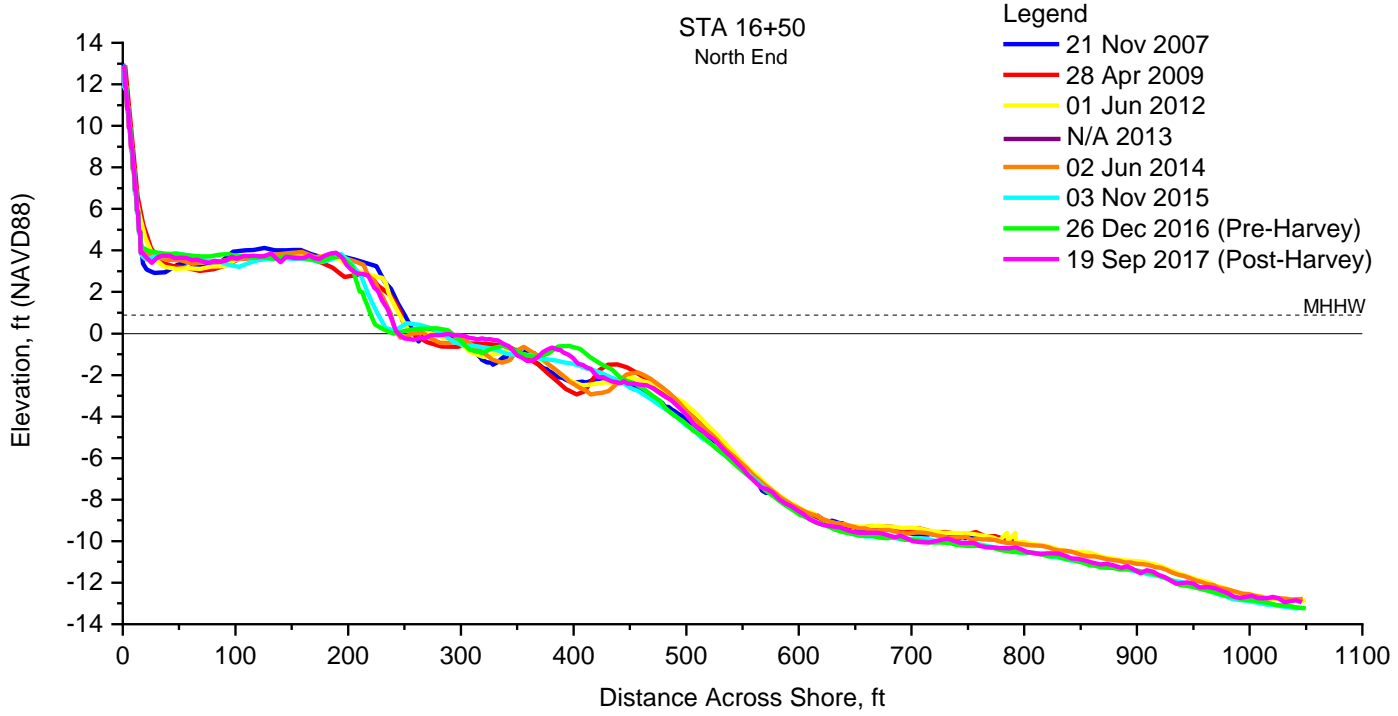


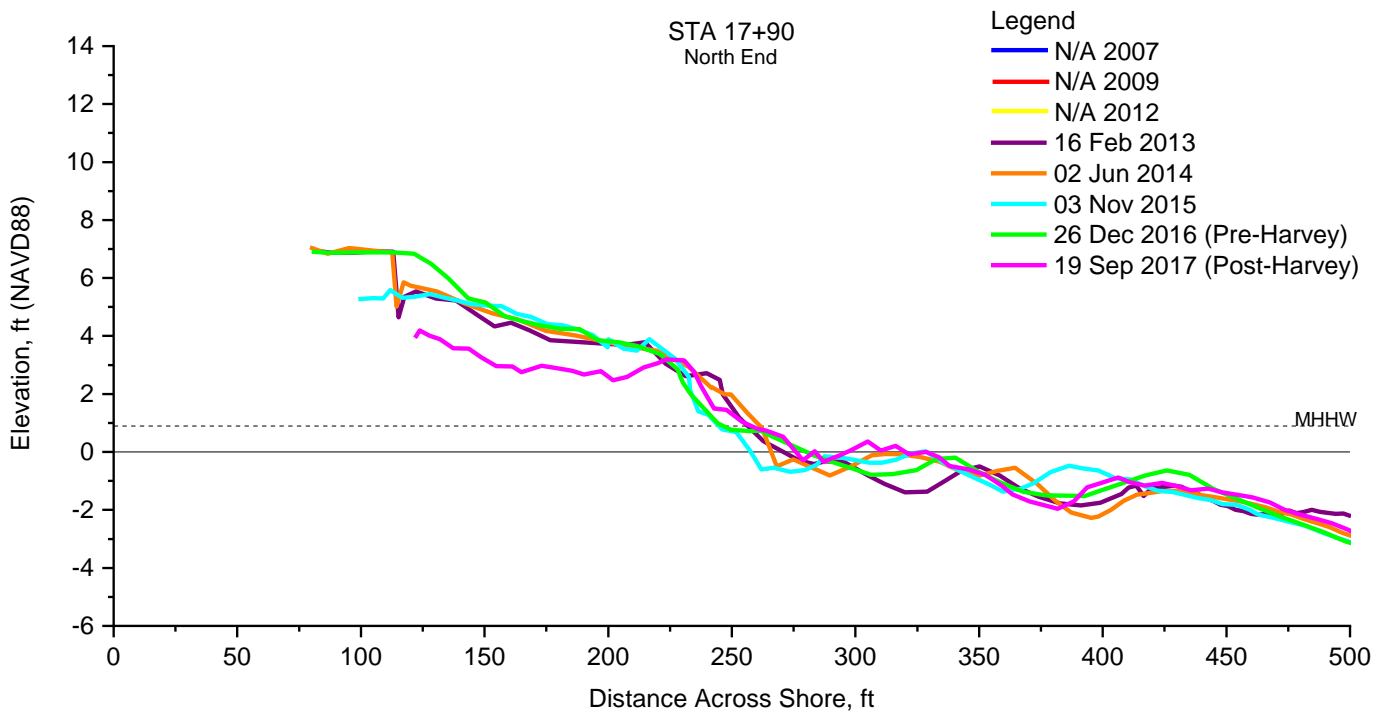
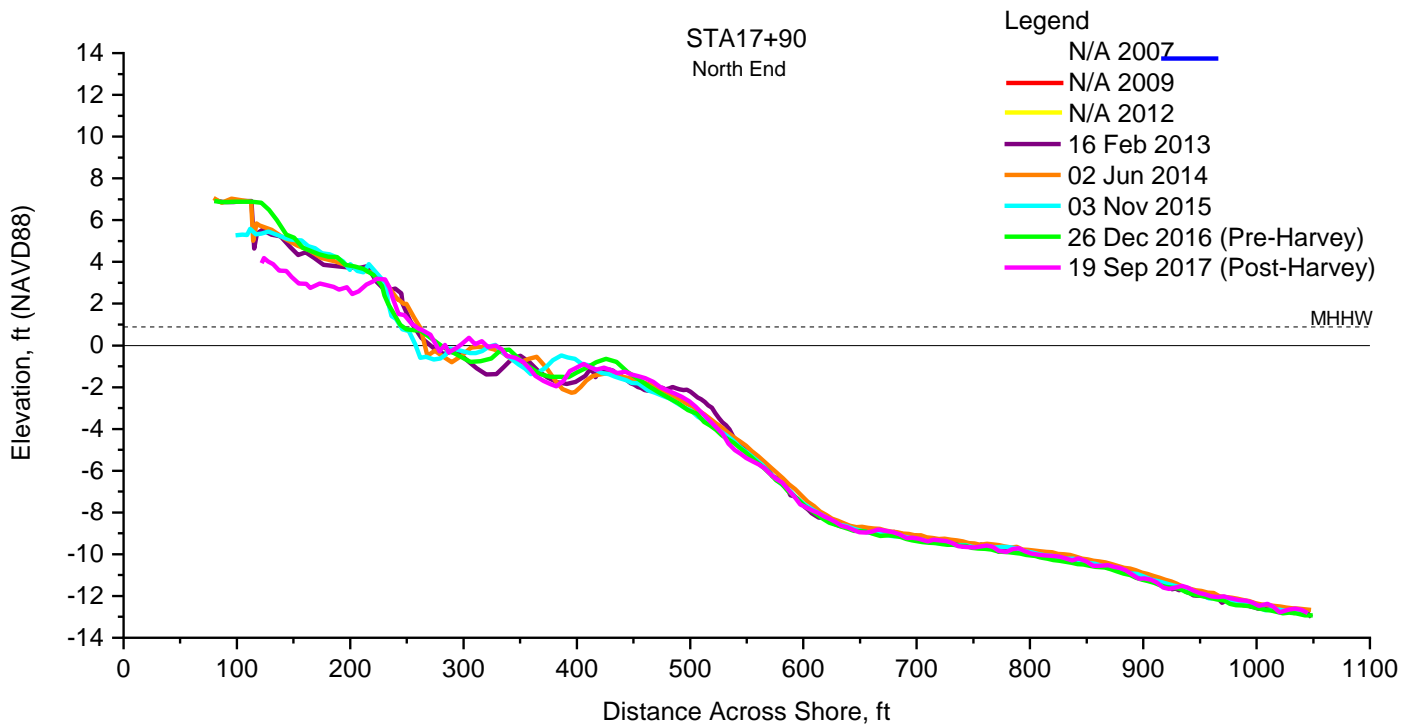


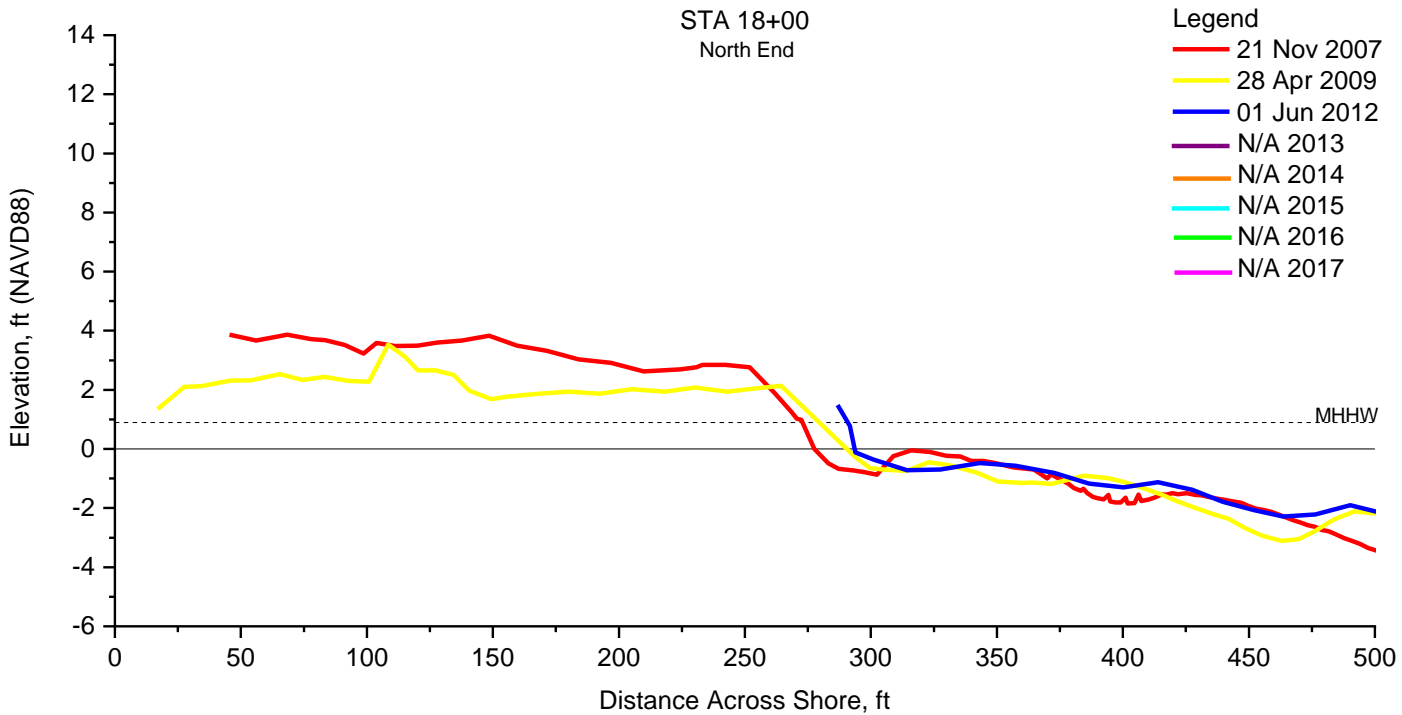
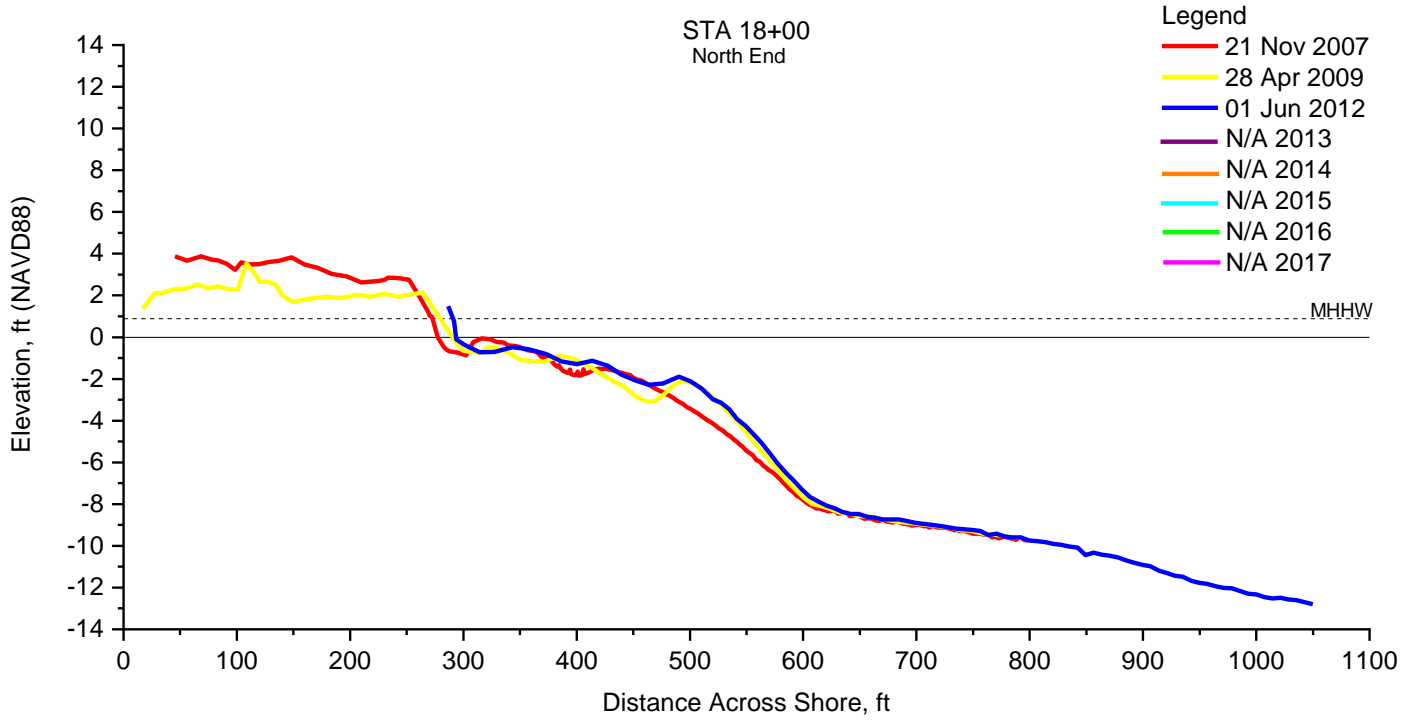












CEPRA Beach Monitoring Program:
University Beach: Beach Profile Surveys
2010, 2012, 2014-2017
Scale Full (25:1)
Scale Focused (14:1)

University Beach Survey Grid 2001- 2017



Corpus Christi Bay

Texas A&M University – Corpus Christi

Project Baseline



